AMENDMENT

COPYRIGHT RESERVED
ALL DIMENSIONS TO BE CHECKED BY CONTRACTOR ON SITE.
SUPERVISOR TO BE NOTIFIED OF ALL DISCREPANCIES PRIOR TO WORKS COMMENCING.

ADUR & WORTHING PLANNING SERVICES
PLAN | AWDM/1090/16
DATE VALID | 29 JUL 2016



ROOF PLAN

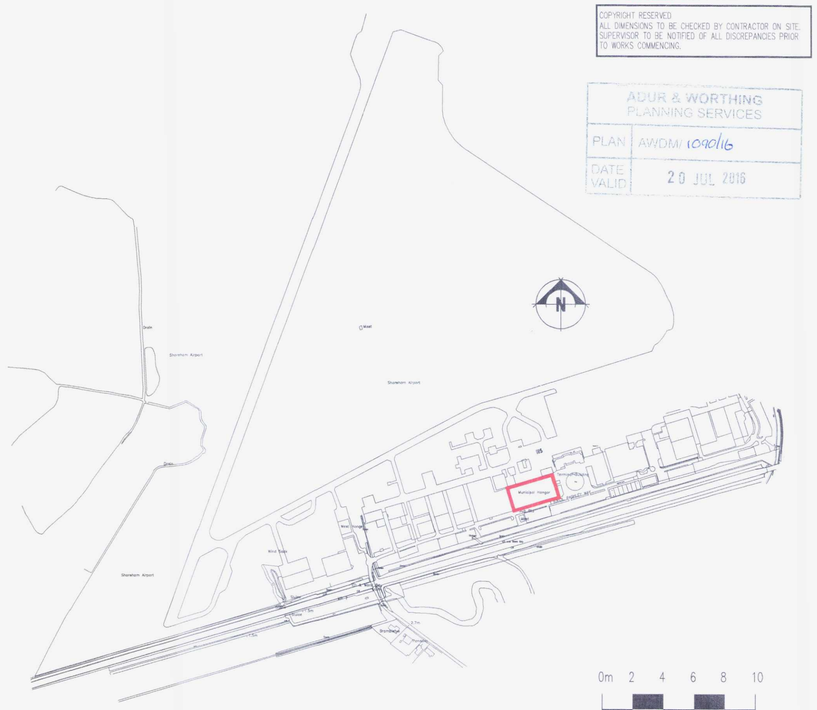

LOCATION PLAN 1:5000

0m 2 4 6 8 10
scale in meters (1:200)

0m 50 100 150 200 250
scale in meters (1:5000)

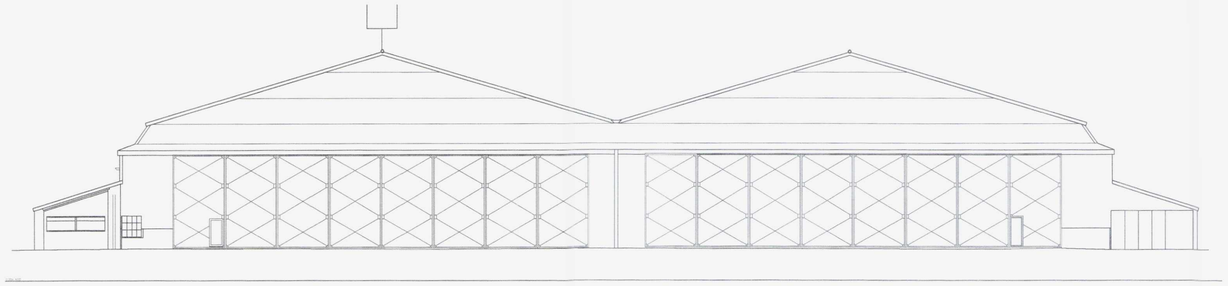

NORTH ELEVATION

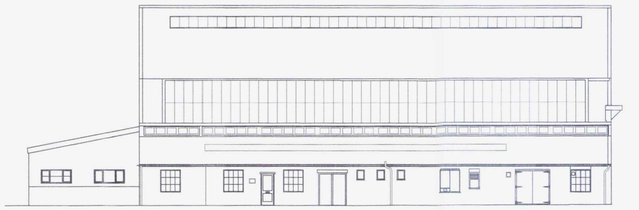

EAST ELEVATION

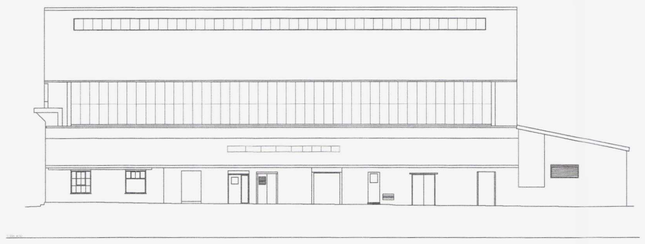

WEST ELEVATION

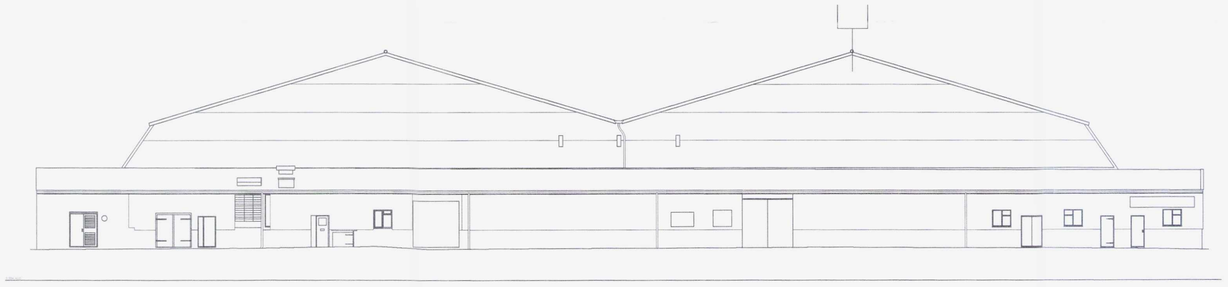

SOUTH ELEVATION

A JUL16 SCALE BARS ADDED

CIRpro
30 Churchill Square, Kings Hill
West Malling, Kent, ME19 4YU
mobile: +44 (0) 7949 145 514 m
office: +44 (0) 1732 897 514 w
website: www.cirpro.co.uk

Client :
Albermarle Shoreham Airport Limited c/o Egan Property Asset Management

Property Address :
Shoreham Airport
Cecil Pashley Way
Municipal Hangar

Drawing Title :
Existing Roof Plan & Elevations & Location Plan

Scale :	*Date :*	*By :*
1:200	July15	JSD

Drawing Number :	*Amendment :*
KH9 093-01	A