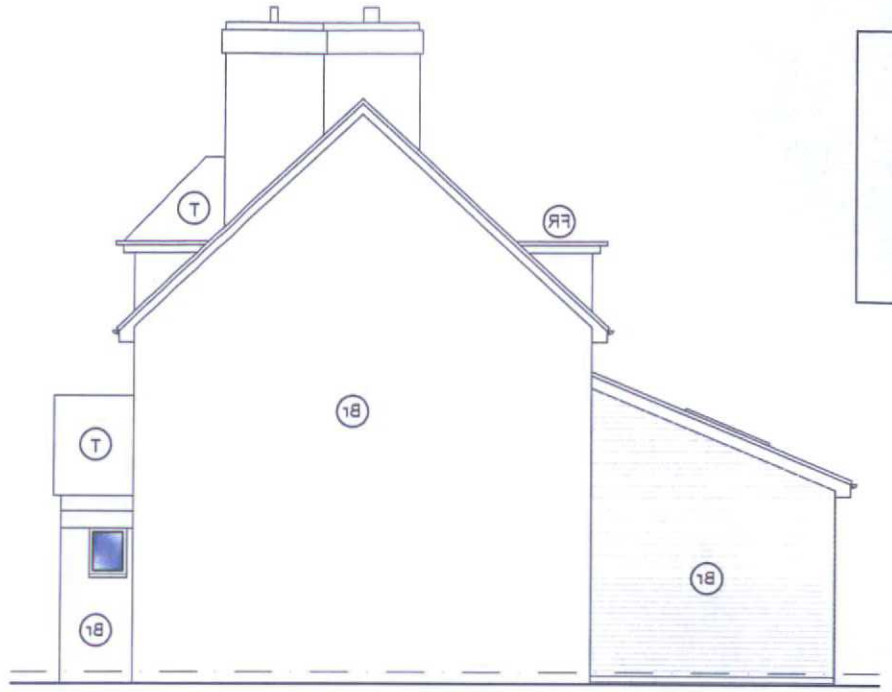

PROPOSED SIDE ELEVATION
SCALE 1:100

MATERIALS KEY:

- (T) Plain roof tiles.
- (Bd) PVCu Bi-fold door unit
- (TH) Plain tile hanging.
- (Br) Facing Brickwork.
- (FR) Bitumous felt flat roof
- (og) Obscured Glass

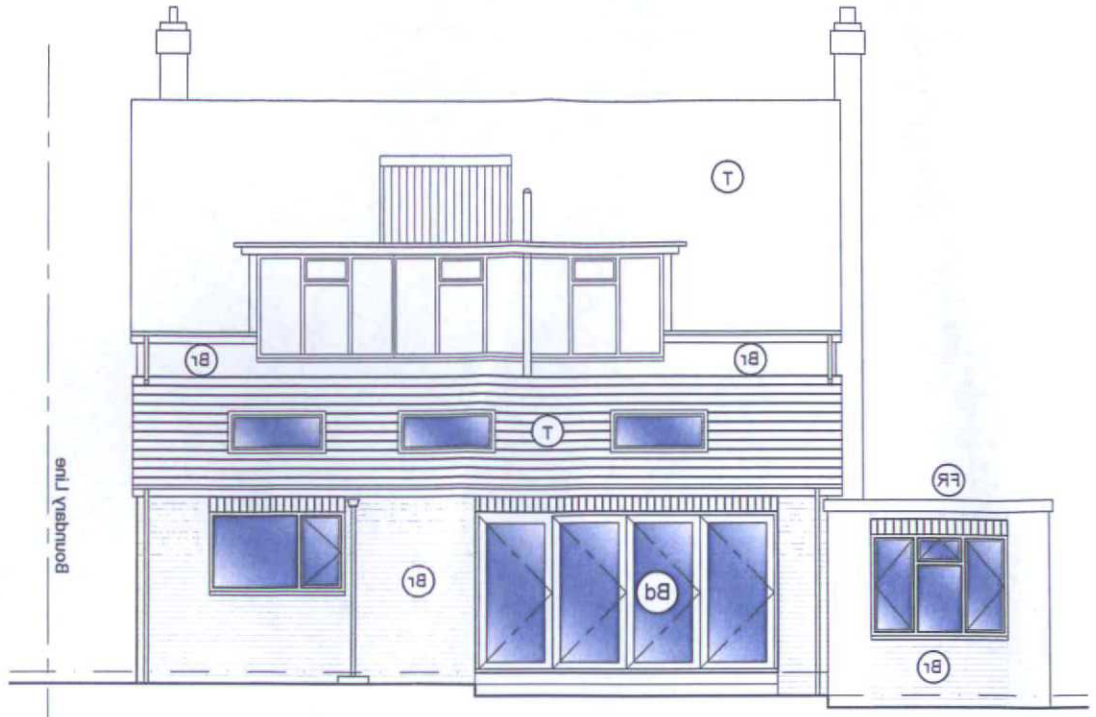

PROPOSED REAR ELEVATION
SCALE 1:100

ADUR & WORTHING
PLANNING SERVICES

PLAN	AWDM/ 0444/15
DATE VALID	30 JUN 2015

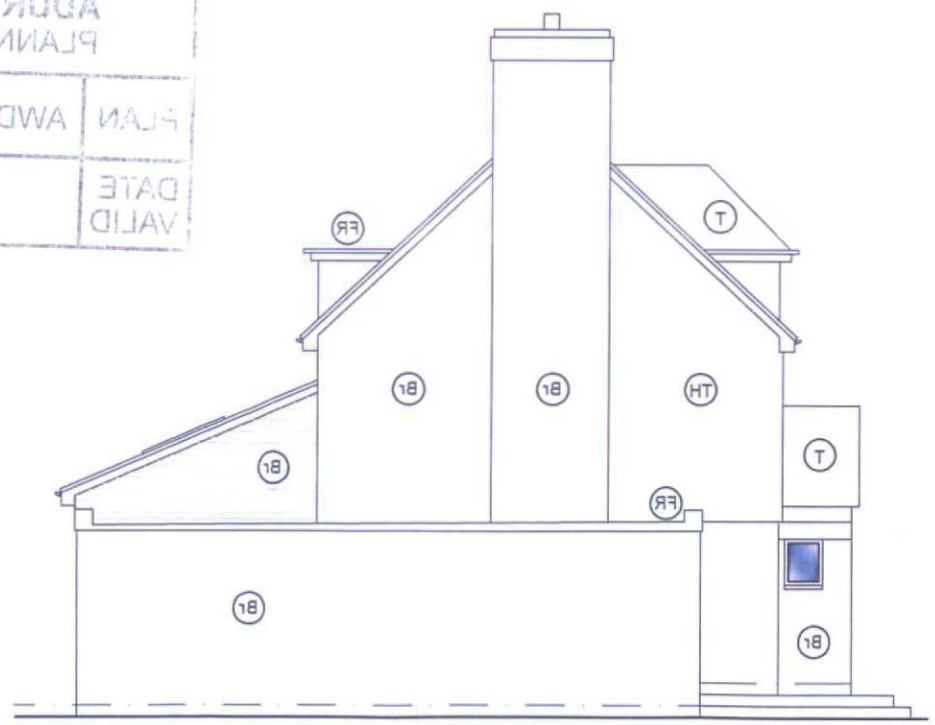

PROPOSED SIDE ELEVATION
SCALE 1:100



PROPOSED FRONT ELEVATION
SCALE 1:100

0 1 2 3 4 5

Scale Bar 1:100

Copyright reserved.
This drawing may only be used for the client and location specified 3. in the title block. It may not be copied or disclosed to any other third party without prior written consent from DMA Building Designs. 4. Prior to any works commencing on site, DMA Building Designs is to be contacted regarding the current status, revision or regulatory 5. approval of this drawing.

1. The works shown have been drawn for submission to the local planning authority and are not to be used for construction.
2. No works shall commence until planning approval has been given by the local authority.

No works to commence without either full plans building control approval or a building notice served with the local authority.
The dimensions indicated are approximate and subject to site checks by the contractor prior to commencement.
DMA Building Designs accept no responsibility for any unknown factors which either preclude the works from construction or add additional costs, ie location of public sewers and underground services, abnormal foundation designs, due to trees, ground conditions or any underground structure or obstruction. condition of the existing building.

DMA BUILDING DESIGNS
KILN HOUSE, RUDGWICK BRICKWORKS, LYNWICK ST
RUDGWICK, HORSHAM, WEST SUSSEX, RH12 3DH.
TEL. No 01403 822220 Mobile 07730 523447
Email - info@dmabuildingdesigns.co.uk



CLIENT
Mr. C. COLVILLE

PROJECT
NEW GROUND FLOOR EXTENSION TO REAR OF EXISTING PROPERTY AND GARAGE CONVERSION.

DRAWING
PROPOSED FRONT, REAR AND SIDE ELEVATIONS AT PEAR TREES, THE STREET, SHOREHAM, BN43 5NJ

REV	DESCRIPTION	DATE
P1	ISSUED FOR PLANNING APPROVAL	17.06.2015

SCALE @ A3	DATE	DRG No	REVISION
1:100	JUNE 2015	DE800 \ 04	P1