Created by
D.Kent

A2

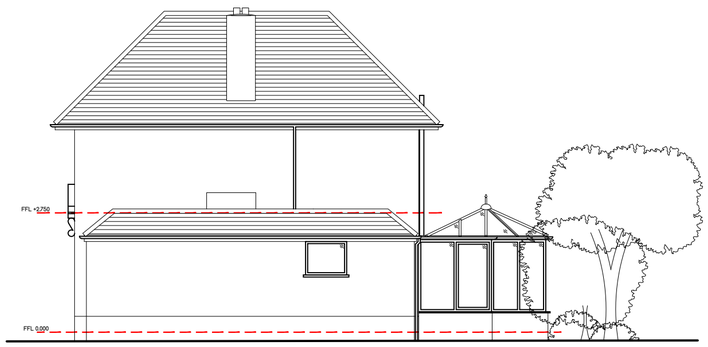

South elevation 1:100

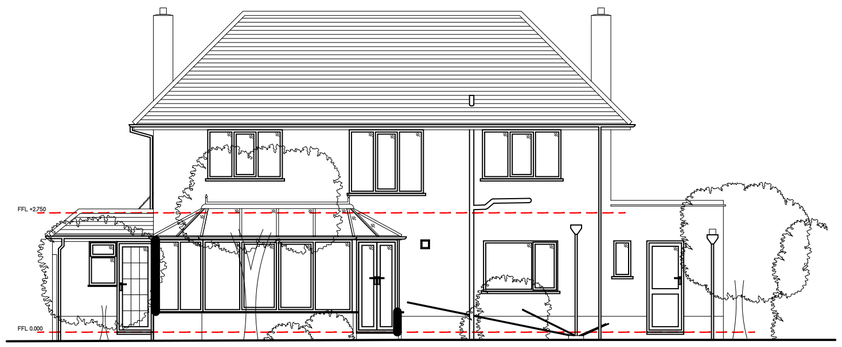

East elevation 1:100

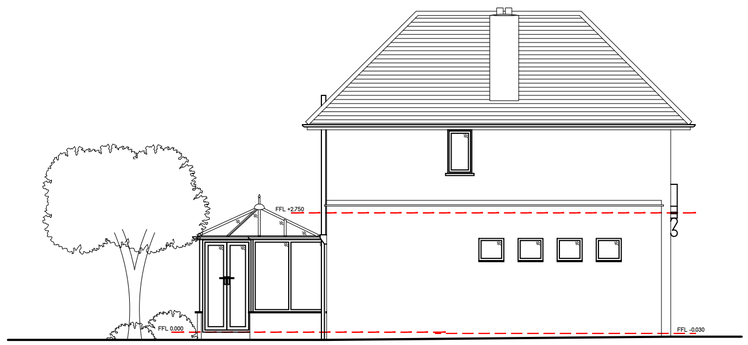

North elevation 1:100

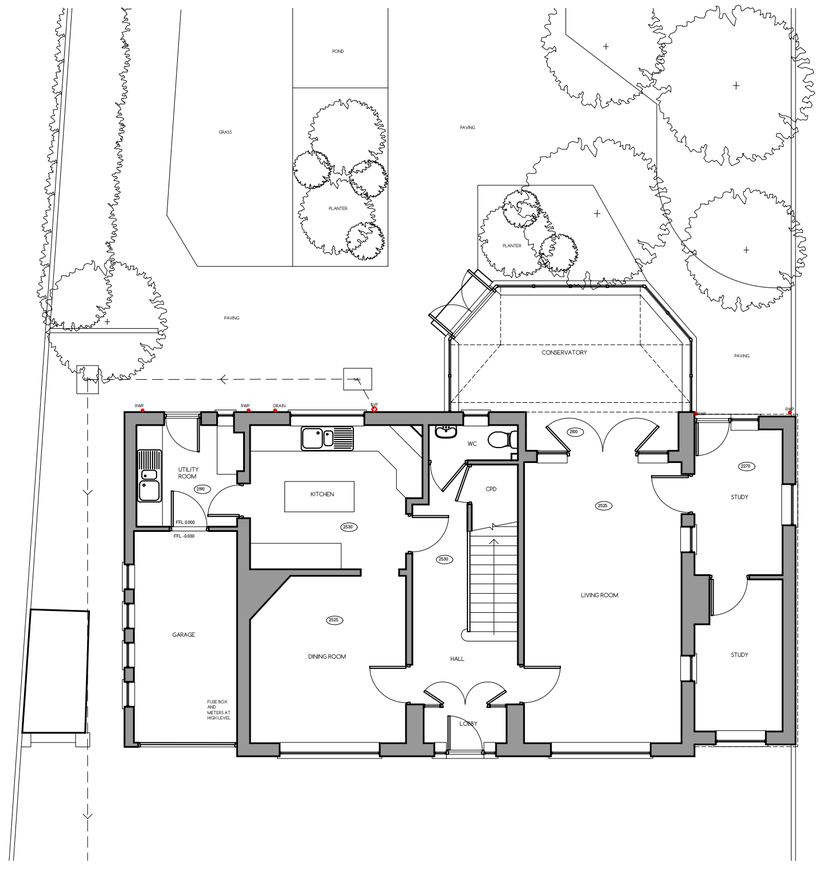

Ground floor 1:100

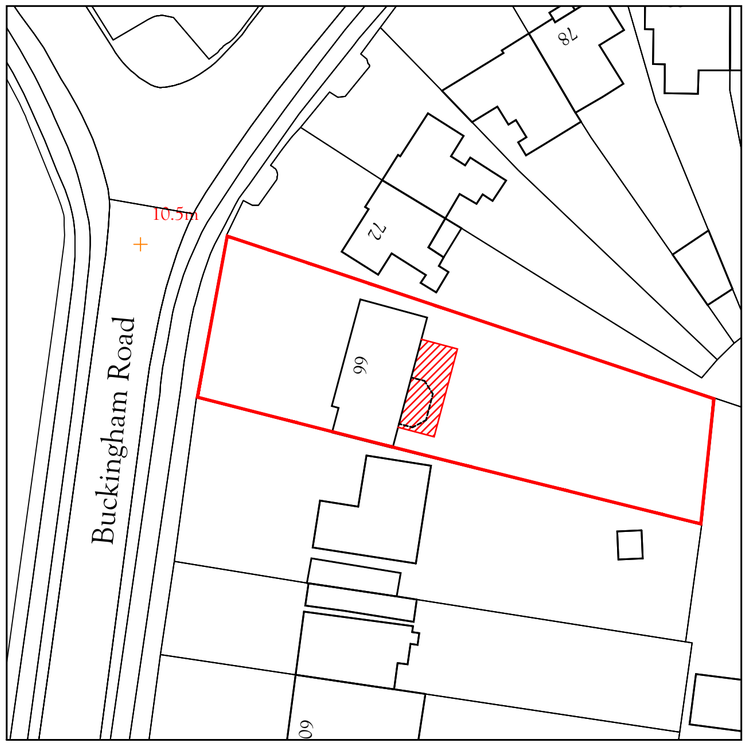

Block plan 1:500

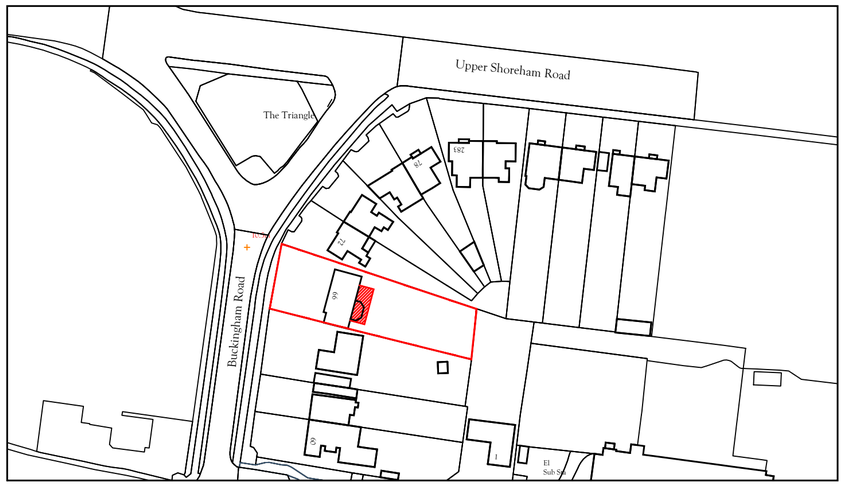

Location plan 1:1250

NORTH

0 1 2 3 4 5
Scale 1:100 (m)

0 1 2 3
Scale 1:50 (m)

0 10 20
Scale 1:500 (m)

0 10 50
Scale 1:1250 (m)

© Crown copyright and database rights 2017 Ordnance Survey 0100031673

Chartered Institute of Architectural Technologists
Registered Practice

This drawing has been produced for a particular purpose. To ensure that this purpose is fulfilled and a high quality project is achieved, please observe the following:
All dimensions shown are to be checked on site before work commences.
Any service locations are to be checked on site before work commences.
Any beams or lintels must be measured on site before supply, and in all cased deferred to the engineers specification.
Any discrepancies or errors found on this drawing MUST be reported to its originator immediately, to comply with any insurances or guarantees.
All goods, materials and workmanship are to comply with the current Building Regulations and any other requirements as the local/statutory authorities' enforcement officer may consider necessary.
IF IN DOUBT ABOUT ANY ELEMENT OF THIS DRAWING, CALL SUPPLIER IMMEDIATELY

Office: **01323 325 987**
Mobile: **07939 296 764**
www.spitfirearchitecture.co.uk
info@spitfirearchitecture.co.uk

The Studio, 28 Gorringe Valley Road
Eastbourne, BN20 9SS

DATE CREATED
June 2018

DRAWING SCALE
As shown

1455.01

Created for
Mr & Mrs Standen

Project
Rear extension
66 Buckingham Road
Shoreham by Sea

Drawing
Existing plan, elevations and location plans

SPITFIRE ARCHITECTURE

©Darren James Kent. 2018