Created by:
D.Kent

A2

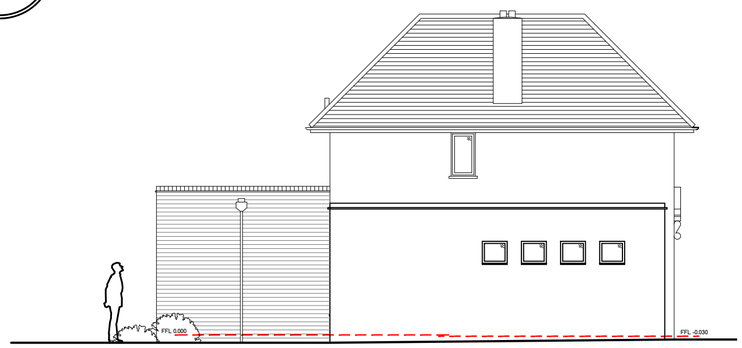

North elevation 1:100

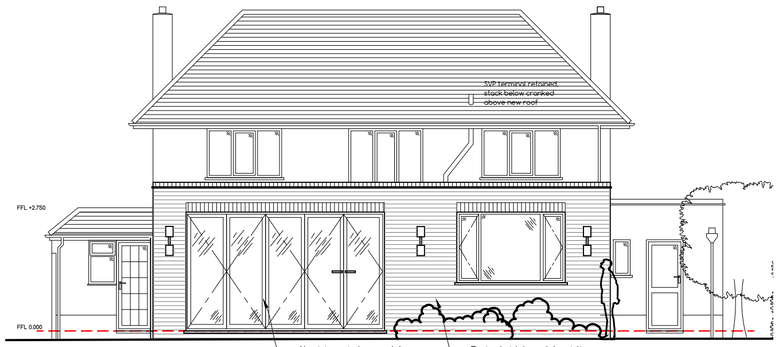

East elevation 1:100

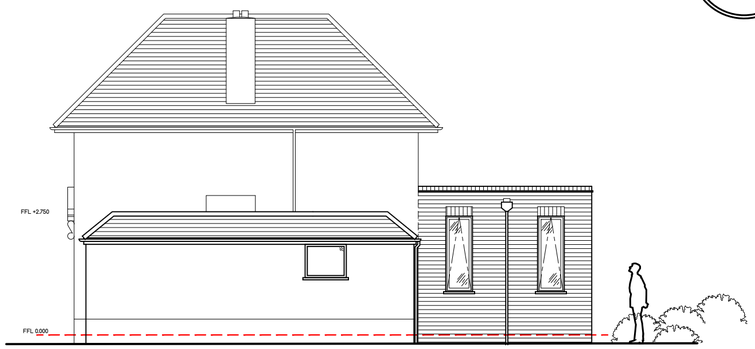

West elevation 1:100

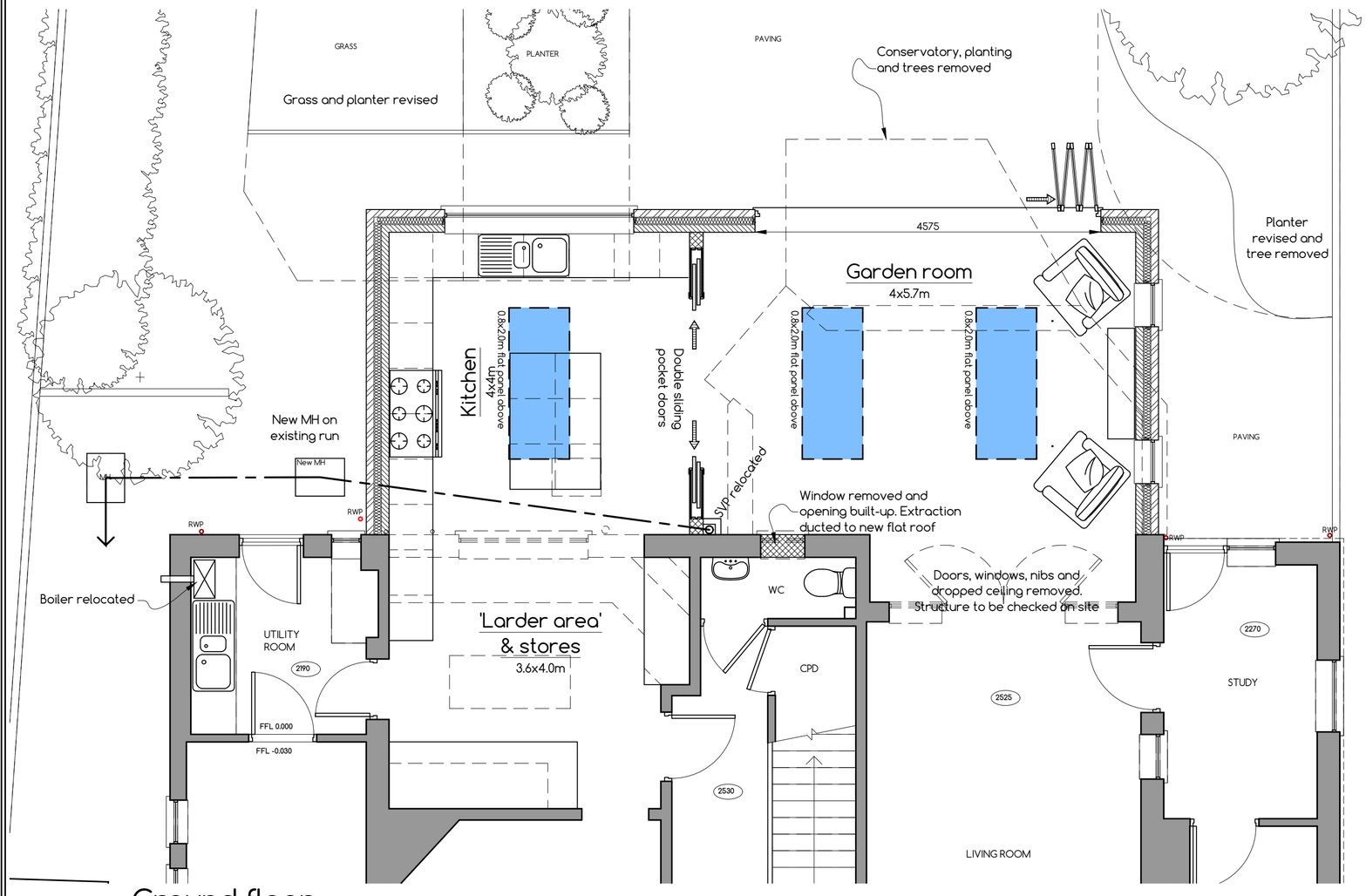

Ground floor 1:50

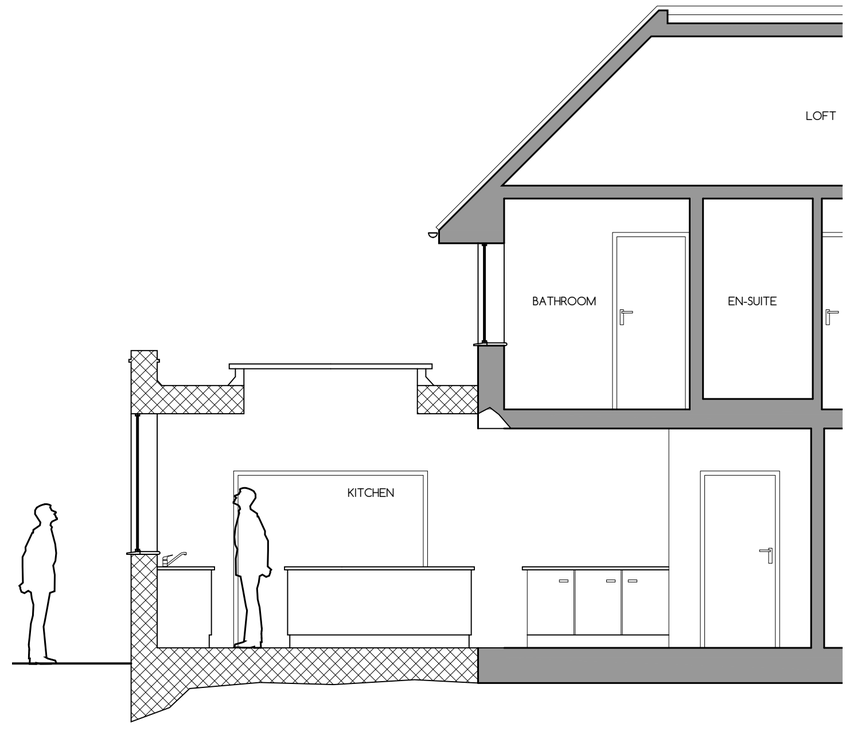

Typical section 1:50

0 1 2 3 4 5
Scale 1:100 (m)

0 1 2 3
Scale 1:50 (m)

Chartered Institute of Architectural Technologists
Registered Practice

This drawing has been produced for a particular purpose. To ensure that this purpose is fulfilled and a high quality project is achieved, please observe the following:
All dimensions shown are to be checked on site before work commences.
Any service locations are to be checked on site before work commences.
Any beams or lintels must be measured on site before supply, and in all cased deferred to the engineers specification.
Any discrepancies or errors found on this drawing MUST be reported to its originator immediately, to comply with any insurances or guarantees.
All goods, materials and workmanship are to comply with the current Building Regulations and any other requirements as the local/statutory authorities' enforcement officer may consider necessary.
IF IN DOUBT ABOUT ANY ELEMENT OF THIS DRAWING, CALL SUPPLIER IMMEDIATELY

Planning design
-Not for construction-

Office: 01323 325 987
Mobile: 07939 296 764
www.spitfirearchitecture.co.uk
info@spitfirearchitecture.co.uk

The Studio, 28 Gorringe Valley Road
Eastbourne, BN20 9SS

DATE CREATED
June 2018

DRAWING SCALE
1:50 & 1:100

1455.02 B

B - July '18 - rear & int doors, side windows

Created for
Mr & Mrs Standen

Project
Rear extension
66 Buckingham Road
Shoreham by Sea

Drawing
Preliminary design
"single window"

SPITFIRE
ARCHITECTURE

©Darren James Kent, 2018