ADUR DISTRICT COUNCIL

Town and Country Planning Act 1990
Householder Planning Application

AC/10468/06

Use this form to apply for planning permission to extend or alter your house or flat, to build a garage or other structure on your property or to create access for a vehicle onto a classified road (please read note 9).

Please read the notes before you fill in this form.

1 Please give the address of the property to be altered or extended

8 burnside crescent
lancing
lancing
west sussex

2 Type of property

Semi-detached House

3 Please describe the development you are applying for.

roof conversion & rear single storey extension

4 Applicant (in block capitals)

Name

mr
john
phillips

Address

8
burnside crescent
lancing

Telephone

07886414847

Fax

Email

Agent (if any)

Full Name

ben whitby

Address

15
west street
shoreham

Telephone

07856899101

Fax

Email

5 Please enclose four copies of this form and four sets of plans.
Please number your plans and write the numbers and scales against the titles here.

	Plan Number	Scale
Location Plan		1:1250
Block Plan		1:500
Floor Plan	01/02	1:50 1:100
Elevations	01/02	1:50 1:100
Other		

6 Will the development involve cutting down any trees? No
If "Yes", please show these clearly on the block plan.

7 Will the development (including any new or altered access) affect a public footpath or any other public right of way? No

8 **Does this application require a fee?** Yes
(See note 3)

If "No", please choose the option that applies
(See note 3)

If "Yes", please state the fee enclosed £ 135.00
(See note 4)

Signature: [redacted] **Date:** 8.12.06

Please print your name: BEN WHITBY

Certificate under Article 7 of the Town and Country Planning (General Development Procedure) Order 1995

If anyone else owns the land or part of it, you must fill in Certificate B, which you can get from the Planning Section. You must also tell the owner of the land about this application by serving a notice on them. If you own all of the land, you must fill in Certificate A below.

Certificate A

I confirm that:

- Nobody except the applicant was an owner of any part of the land involved at the beginning of the period of 21 days before the date of this application; and
- none of the land this application relates to is an agricultural holding or part of an agricultural holding.

Signature: [redacted] **Date:** 8.12.06

Please print your name: BEN WHITBY

ADUR DISTRICT COUNCIL
PLANNING DIVISION

AWC/0458/00
12 DEC 2006

TQ 1604 S
TQ 1704 S

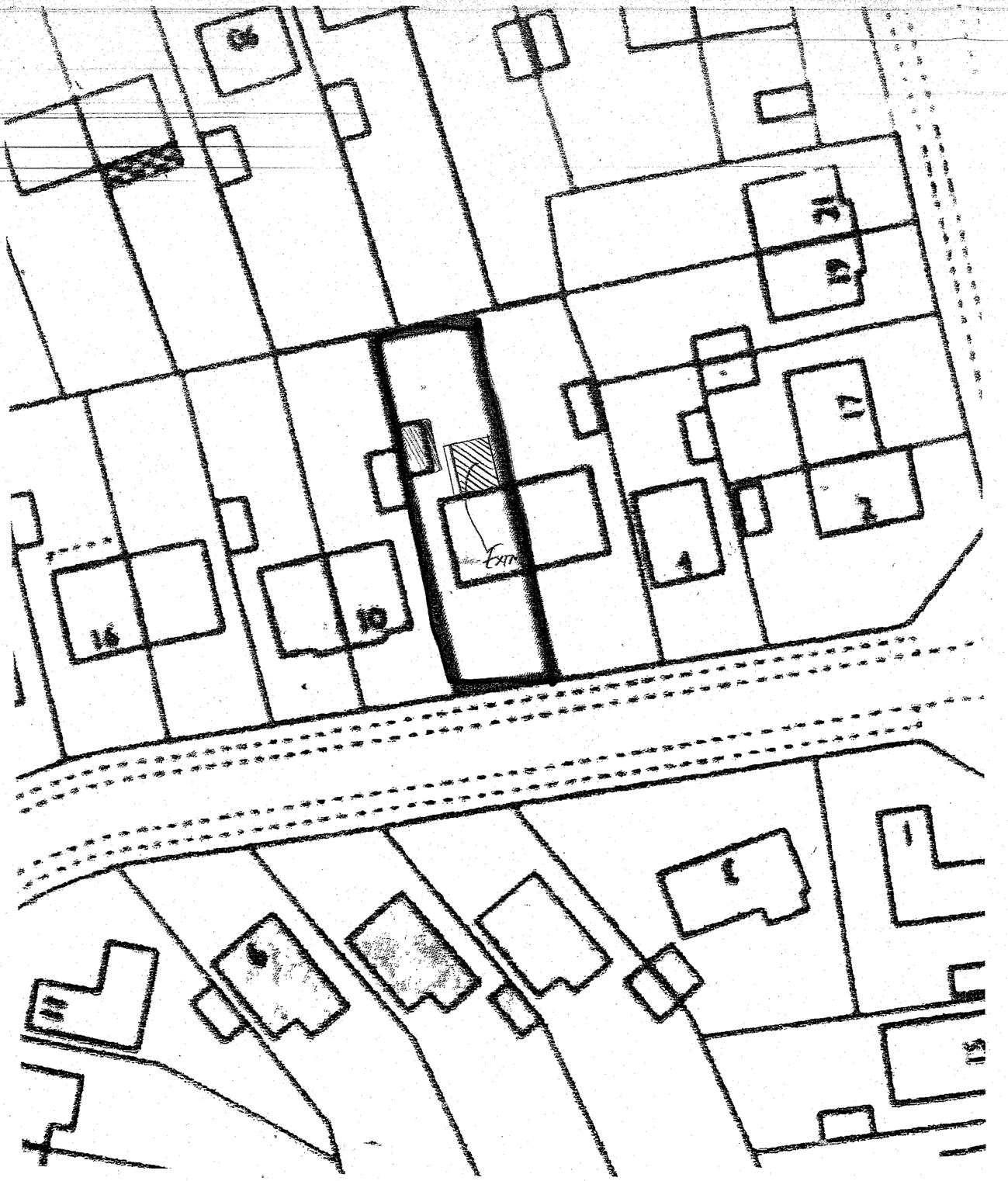

Block Plan 1:500

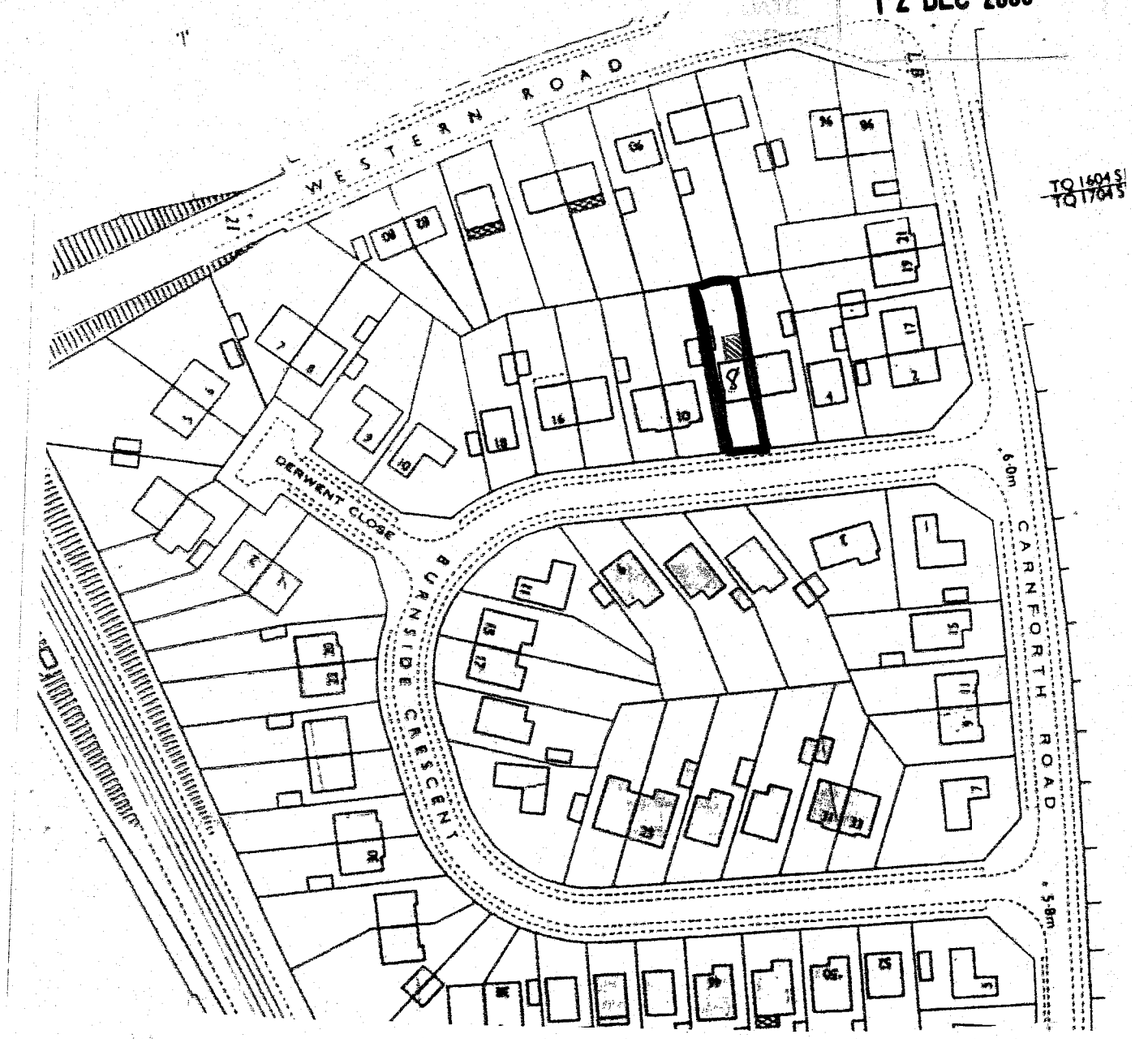

Location Plan 1:250

Project:
8 Burnside Crescent
Lancing
West Sussex

Title:
Block & Location Plan

Client:
Mr J Phillips

Scale:
1:500 1:1250

Date: 8.12.06

Drawn:

Drg. No.

Rev'n

ADUR DISTRICT CO
PLANNING DIVIS
PLAN NO. Acceptable
DATE RECEIVED 12 DEC 2006

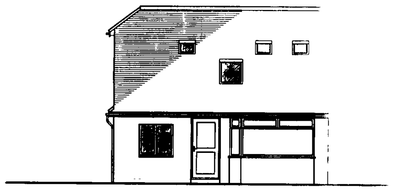

East Elevation

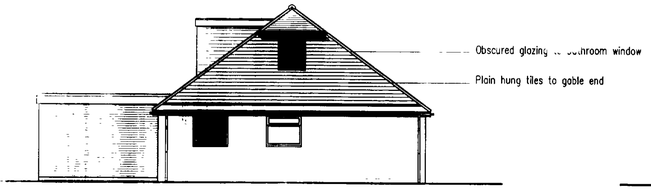

South Elevation



West Elevation

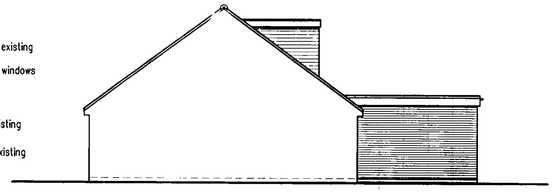

North Elevation

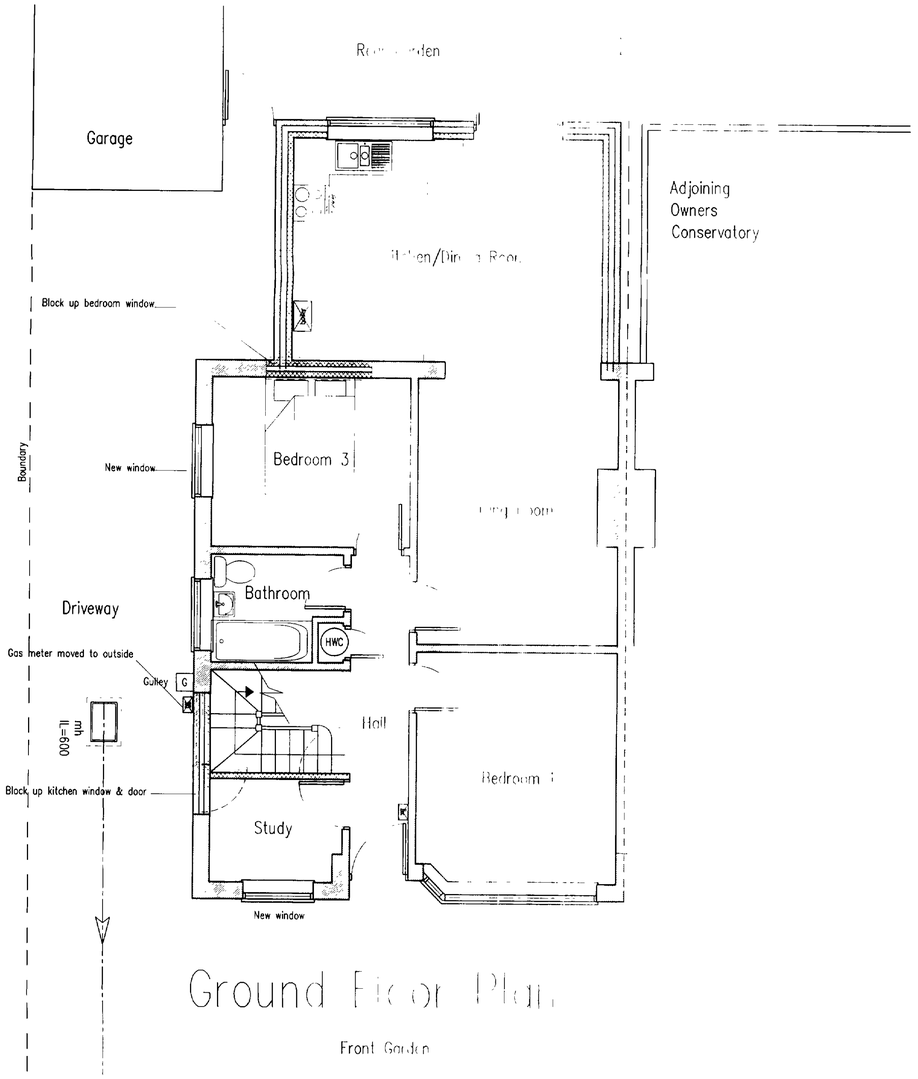

Ground Floor Plan

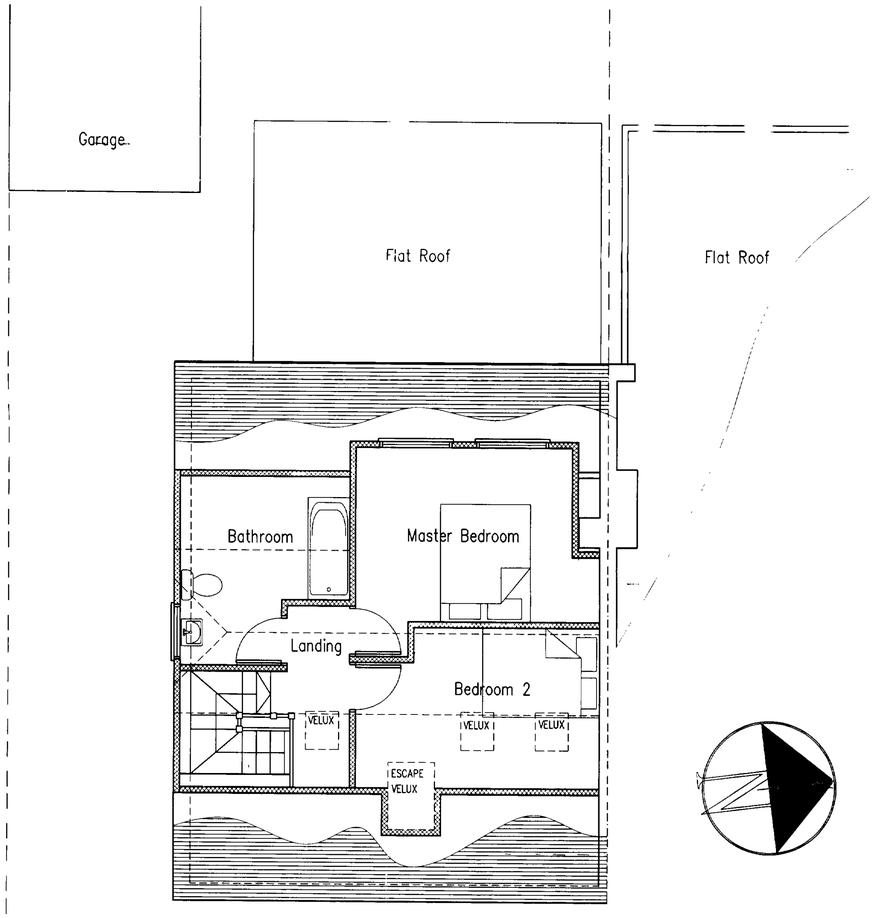

First Floor Plan

Project:
Rear Extension
& Conversion Of Roofspace At:
8 Burnside Crescent
Lancing
West Sussex

Title:
Plans & Elevations As Proposed

Client: Mr & Mrs J. Phillips

Scale: 1:100 1:50

Date: 30.11.2006 Drawn: BJW

DRAWING NO. 02 Rev'n

B.J.W
Architectural & Planning Services
15 West Street
Shoreham By Sea
West Sussex
BN43 5WF
Contact : 07856899101

12 DEC 2006

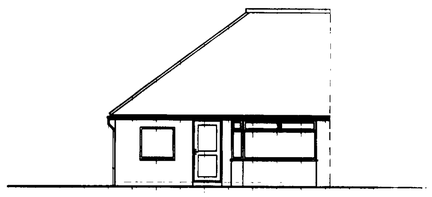

East Elevation

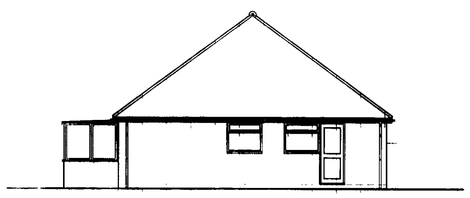

South Elevation

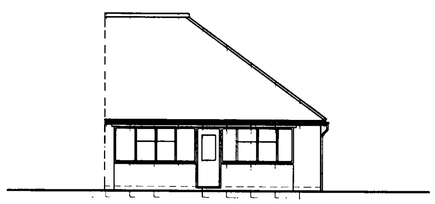

West Elevation

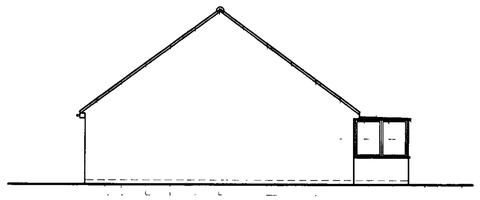

North Elevation

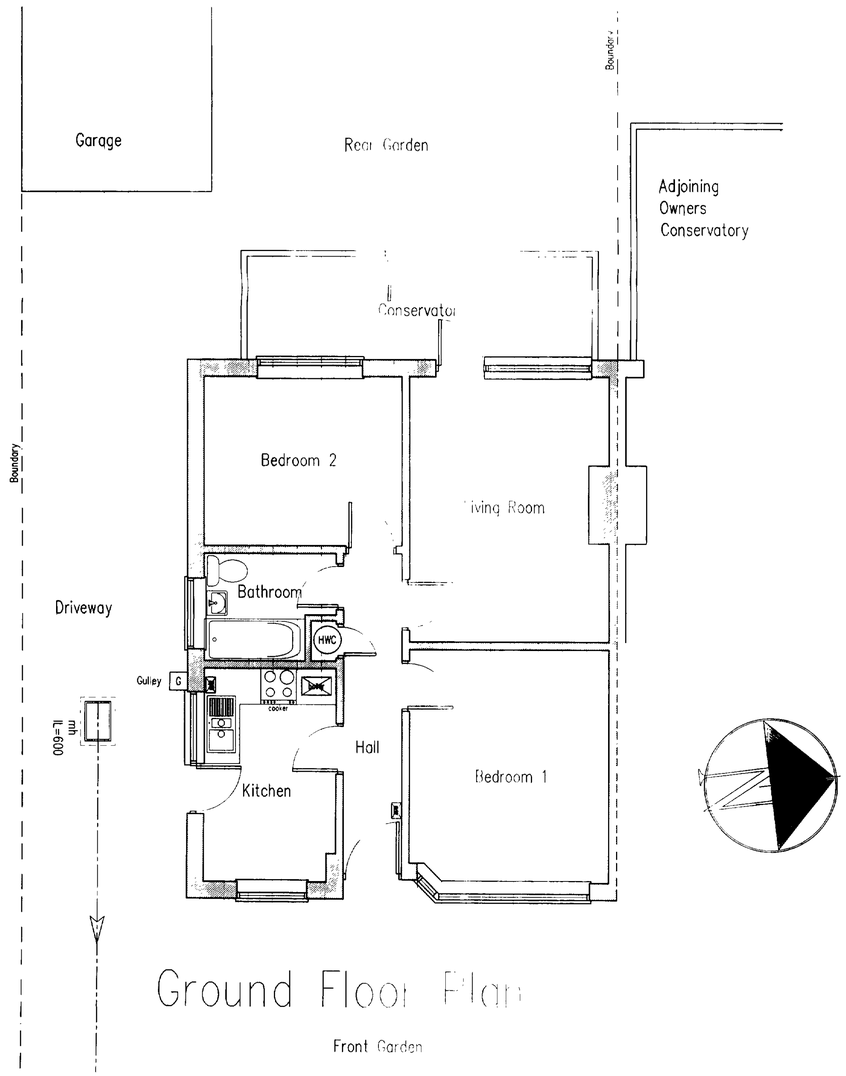

Ground Floor Plan

Project:
Rear Extension
& Conversion Of Roofspace At:
8 Burnside Crescent
Lancing
West Sussex

Title:
Plans & Elevations As Existing

Client: Mr & Mrs J. Phillips

Scale: 1:100 1:50

Date: 30.11.2006 | Drawn: BJW

DRAWING NO. 01 | Rev'n

B.J.W
Architectural & Planning Services
15 West Street
Shoreham By Sea
West Sussex
BN43 5WF
Contact : 07856899101