ADUR DISTRICT COUNCIL

Adur District Council

Town and Country Planning Act 1990

Office use
App ADC/0485/07
Date Rc 13 AUG 2007
Fee

ADUR DISTRICT COUNCIL
RECEIVED
10 AUG 2007
CHIEF EXECUTIVES DEPT

Householder's planning application form

Use this form to apply for planning permission to extend or alter your house or flat, to build a garage or other structure on your property or to create access for a vehicle onto a classified road (please read note 9).

Please read the notes before you fill in this form.

1 Please give the address of the property to be altered or extended.

3 CARNFORTH ROAD SOMPTING WEST SUSSEX BN15 9TH

2 Type of property (please tick)

Detached House ☐ Terraced House ☐ Other (please give details) ☑

Semi-detached House ☐ Flat [redacted] BUNGALOW

3 Please describe the development you are applying for.

REAR EXTENTION

4 Applicant (in block capitals)

Full name :	GOODCHILD MICHAEL EDWARD
Address (including postcode):	3 CARNFORTH ROAD SOMPTING WEST SUSSEX BN15 9TH
Phone Number:	
Home:	[redacted]
Work:	
Extension:	
Fax Number:	

Agent (if any)

Full name :	
Address (including postcode):	
Phone Number:	
Home:	
Work:	[redacted]
Extension:	
Fax Number:	

5 Please enclose four copies of this form and four sets of plans.
Please number

	Plan number	Scale
Location plan	✓	1:1125
Block plan	✓	1:500
Floor plan	✓	1:100
Elevations	✓	1:50
Other	SPECIFICATION (WRITTEN)	

6 Will the development involve cutting down any trees? Yes ☐ No ☑
If "Yes", please show these clearly on the block plan.

7 Will the development (including any new or altered access affect a public footpath or any other public right of way? Yes ☐ No ☑

8 Does this application require a fee? (See note 3) Yes ☑ No ☐

If "No", please tick the option that applies (See note 3) A ☐ B ☐ C ☐

If "Yes", please state the fee enclosed (See note 4) £135

Signature: [redacted] Date: 6TH AUG 2007

Please print your name: M.L. GOODCHILD

Certificate under Article 7 of the Town and Country Planning (General Development Procedure) Order 1995

If anyone else owns the land or part of it, you must fill in Certificate B, which you can get from the Planning Section. You must also tell the owner of the land about this application by serving a notice on them. If you own all of the land, you must fill in Certificate A below.

Certificate A

I confirm that:

- Nobody except the applicant was an owner of any part of the land involved at the beginning of the period of 21 days before the date of this application; and
- none of the land this application relates to is an agricultural holding or part of an agricultural holding.

Signature: [redacted] Date: 6TH AUG 2007

Please print your name: M.L. GOODCHILD

PROPOSED EXTENTION
3 CARNFORTH ROAD
SOMPTING BN15 9TH

SCALE 1.100 1.50
1.125 1.500

1ST AUGUST 2007 1 OF 1

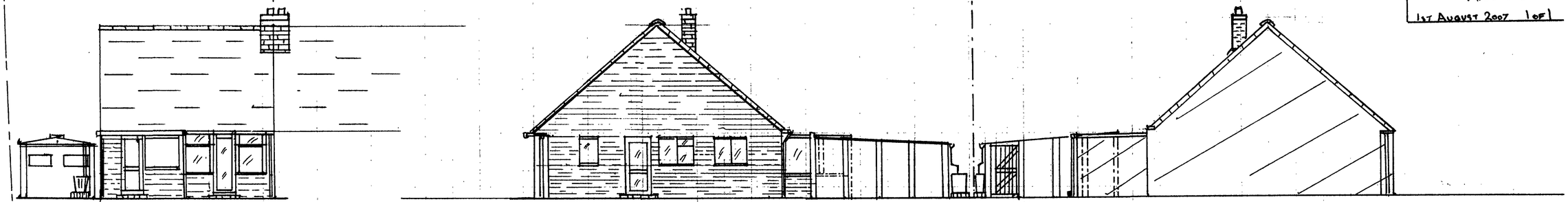

REAR ELEVATION (S) — EXISTING 1.100 — SIDE ELEVATION (W) — EAST ELEVATION

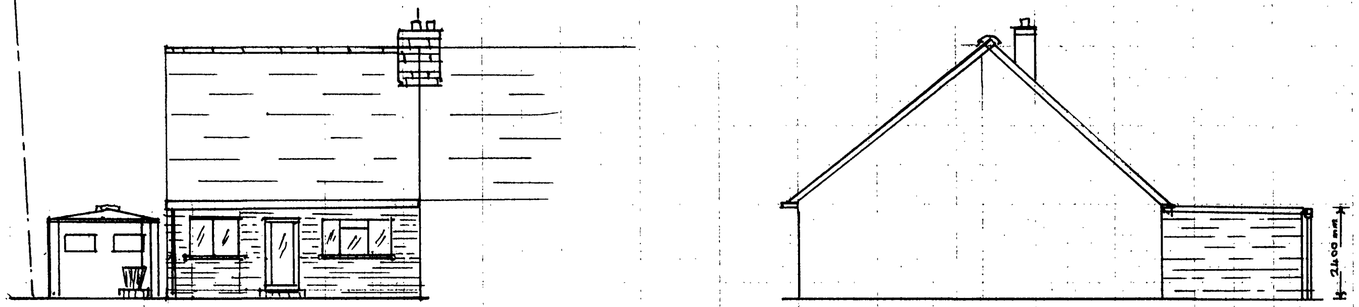

REAR ELEVATION (S) — PROPOSED 1.100 — SIDE ELEVATION (W) (REVERSE OF EAST ELEVATION)

GARAGE ELEVATION NOT SHOWN

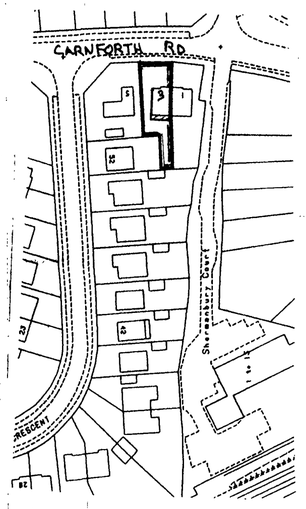

SCALE 1.1125 LOCATION PLAN

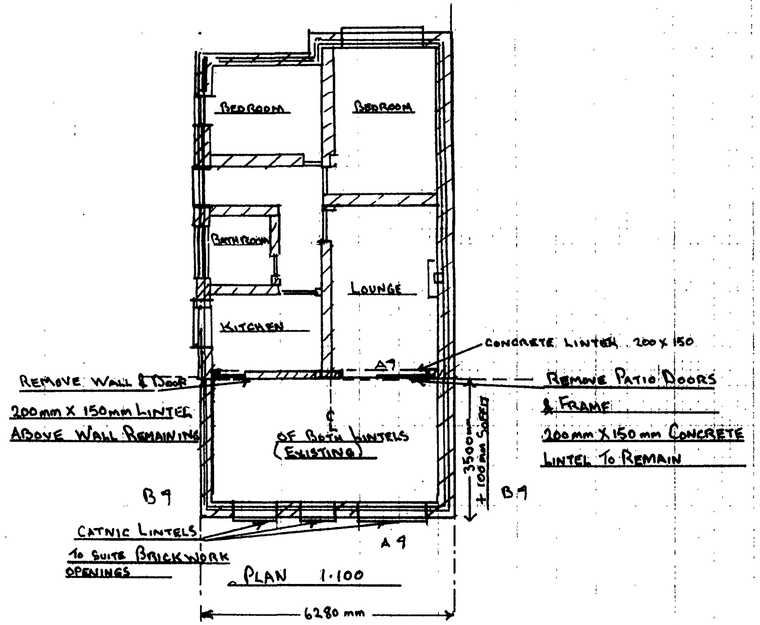

PLAN 1.100

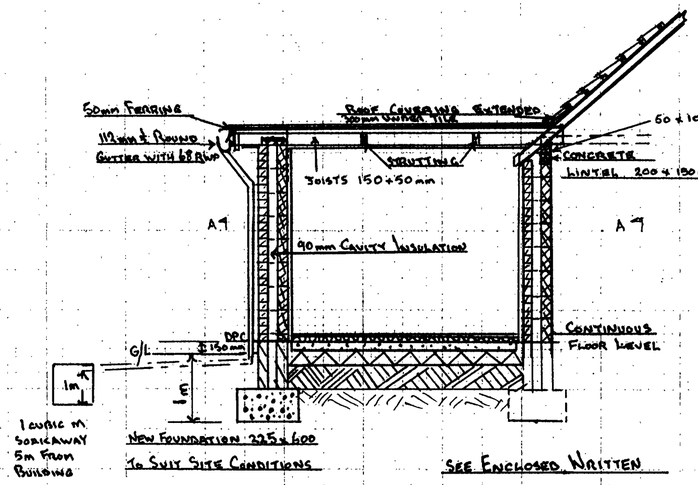

SEE ENCLOSED WRITTEN STRUCTURAL SPECIFICATION

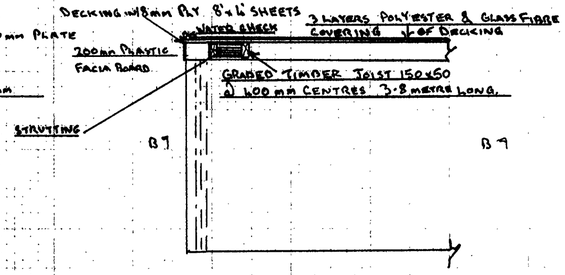

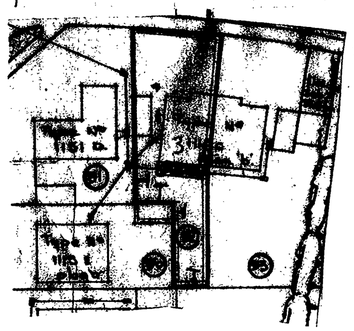

BLOCK PLAN 1.500