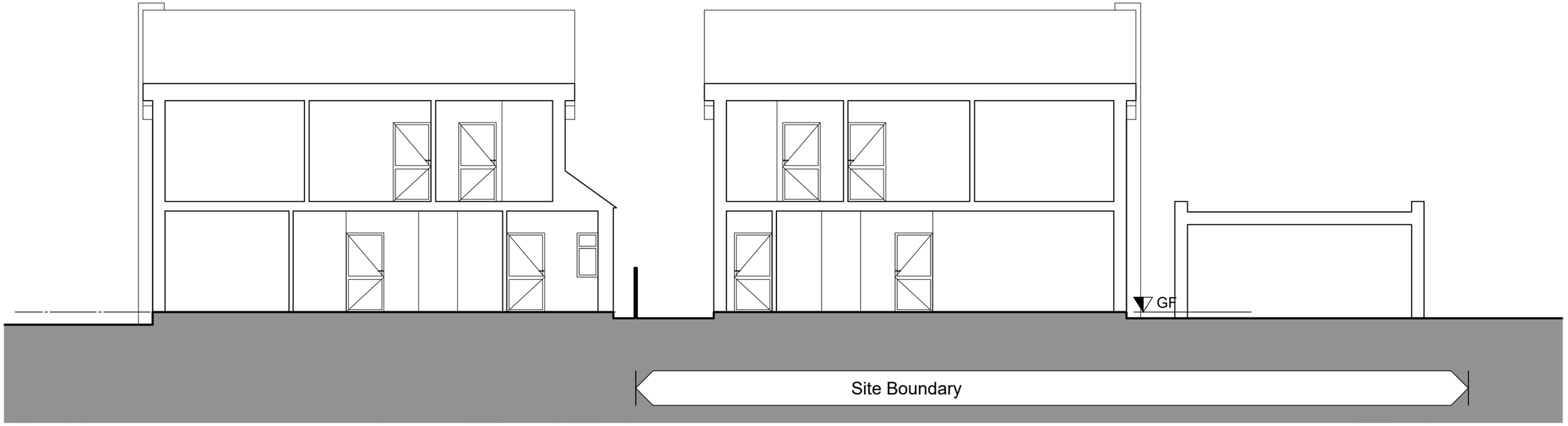

AA Existing North West Section
Scale - 1:100

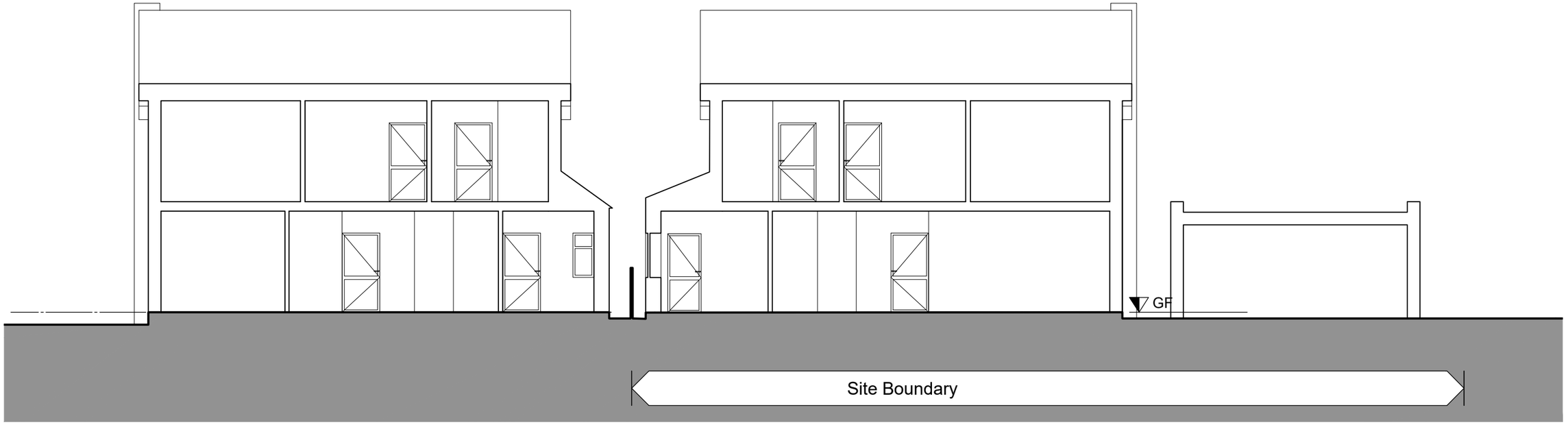

AA Proposed North West Section
Scale - 1:100

0 1 2 3 4 5m
Scale 1:100

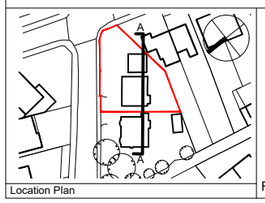

Location Plan

Rev.	Des.	By	Date	Ch.
A	Initial Drawing Issue	LXV	27.11.24	TNT

A3

Client:

Project: St Judes
Job No.: orag
Title: Existing And Proposed Sections
Scale: 1:100 @A3
Status:
Drawn By: LXV
Date: 02.12.24
Checked By: TNT
Drawing No: SK_300
Revision: Rev A

PLANNING

Contractor must verify all dimensions on site before commencing any work or shop drawings. If this drawing exceeds the quantities taken in any way the Architects are to be informed before the work is initiated. Only figured dimensions to be taken from this drawing. Do not scale off this drawing. Drawings based on Ordnance Survey and / or existing record drawings - design and drawing content subject to Site Survey, Structural Survey, Site Investigations, Planning and Statutory Requirements and Approvals. Authorised reproduction from Ordnance Survey Map with permission of the Controller of Her Majesty's Stationery Office. Crown Copyright reserved.