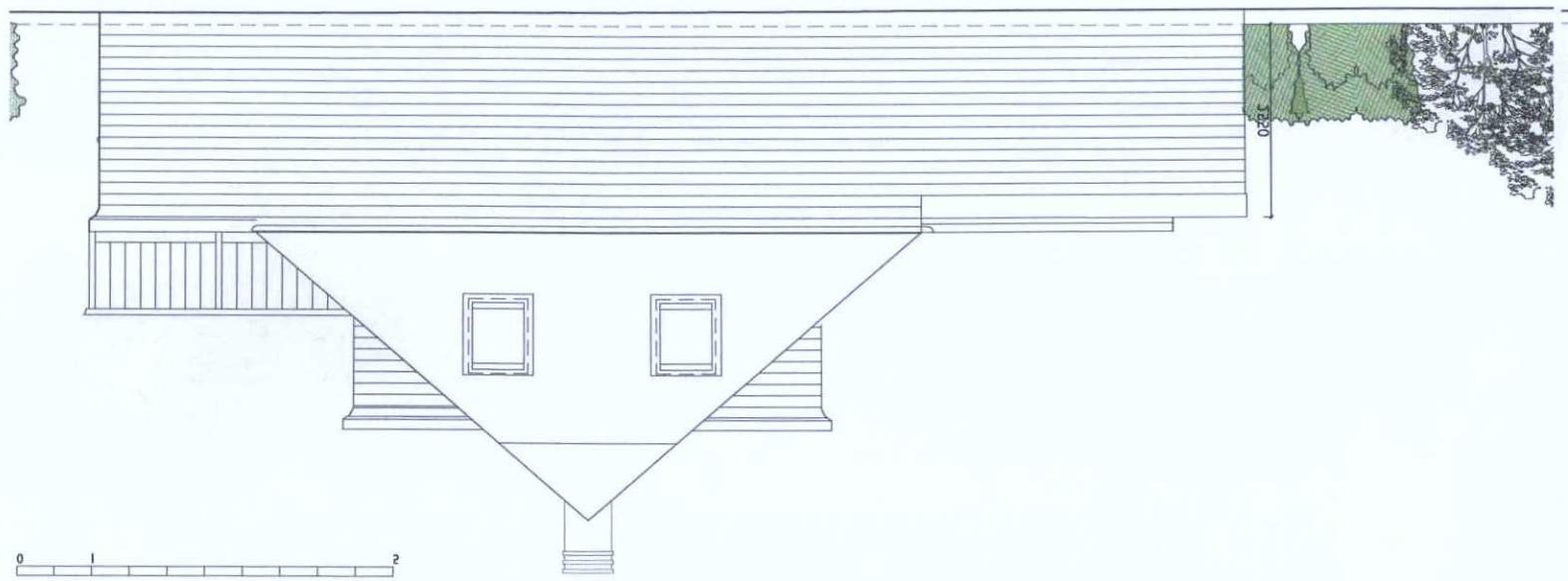

+EL permitted east elevation - scale 1:50 @ A1

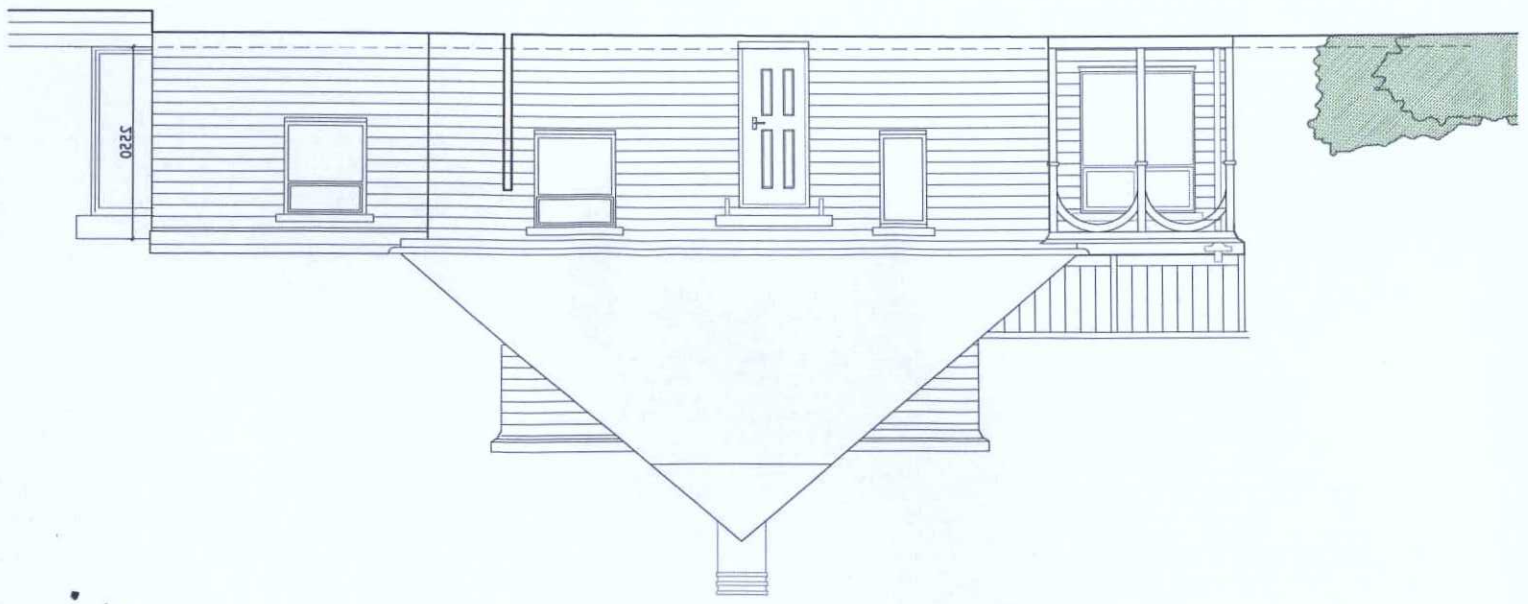

+EL permitted west elevation - scale 1:50 @ A1

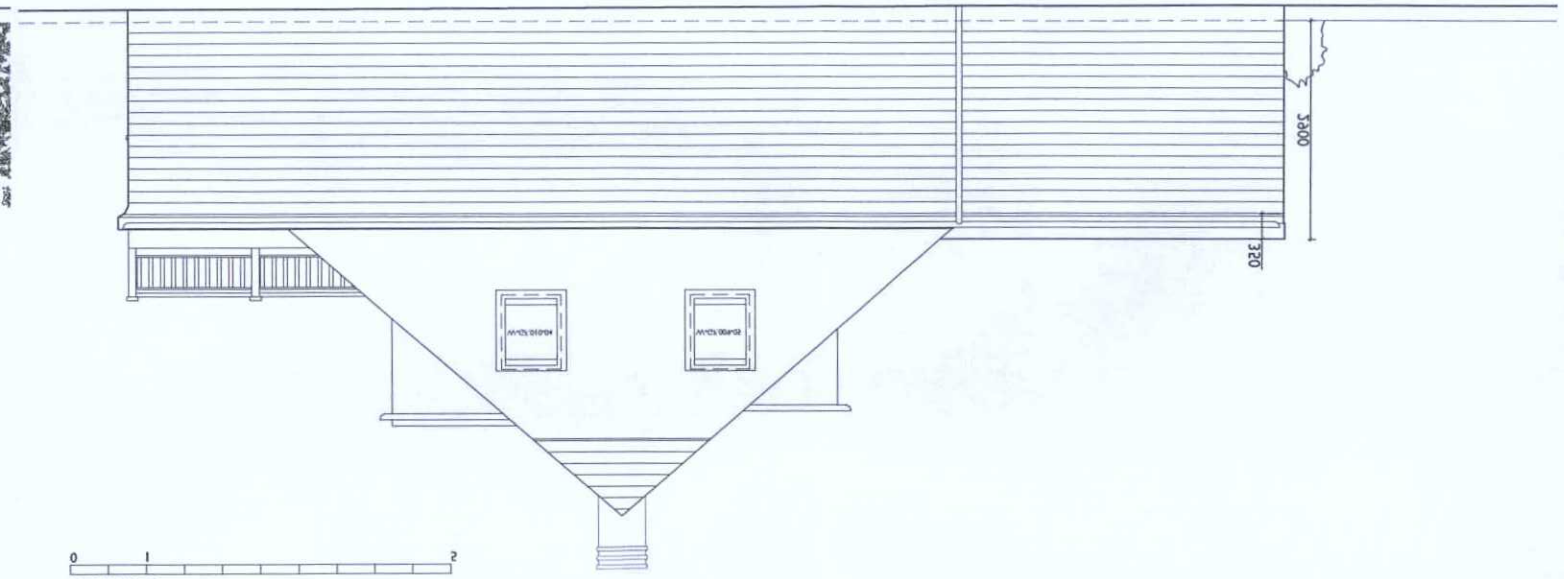

+EL proposed east elevation - scale 1:50 @ A1

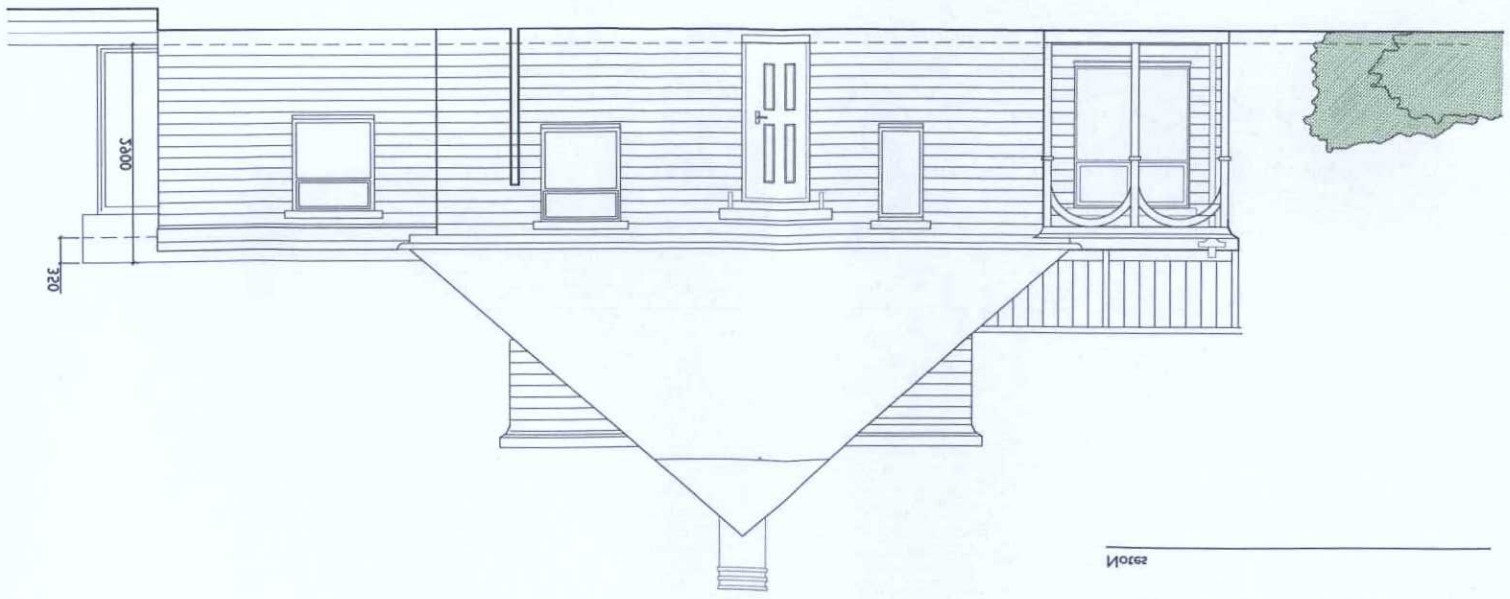

+EL permitted west elevation - scale 1:50 @ A1

Only figured dimensions are to be used. All dimensions to be checked on site.

Please note: Refer to 'type' of drawing below; planning drawings should only be treated as such.

Notes

APPLICATION FOR
LAWFUL
NON MATERIAL
AMENDMENT

REVISION

Liam Russell Architects
architecture and development

The Studios, 1 Brook Road, Mews, Rogatesdale, Sussex, BN43 5RJ
Tel: +44 (0)845 180 2838 1 +44(0)845 180 2832 www.liamrussellarchitects.com
Liam Russell Architects Ltd registered in England and Wales 04528836

JOB	5 OLD FORT RD SHOREHAM BN43 5RJ
CLIENT	MR AND MRS PRATT
DRAWING	PROPOSED EAST AND WEST ELEVATIONS
DATE	10.14
SCALE	1:100 @ A3 1:50 @ A1
DRAWN	LRA
CHECKED	LRA
REVISION	
NUMBER	0975-PLN-002

DO NOT SCALE FROM THIS DRAWING. THIS DRAWING IS COPYRIGHT ©

PLANNING SERVICES	ADUR & WORTHING
PLAN	AWDM/1492/14
DATE	15 OCT 2014
VALID	