

EAST SIDE ELEVATION



REAR [NORTH] ELEVATION

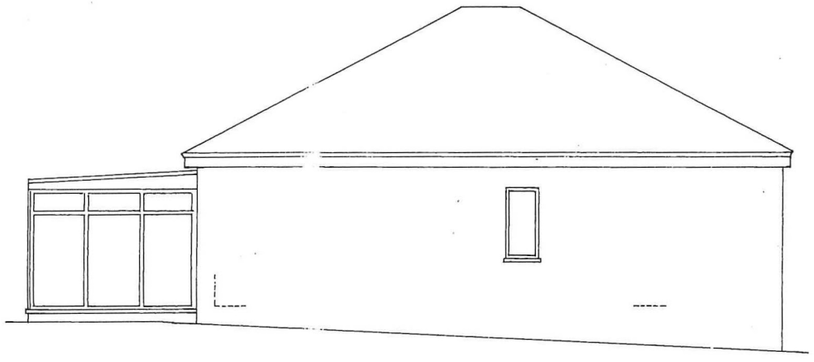

WEST SIDE ELEVATION

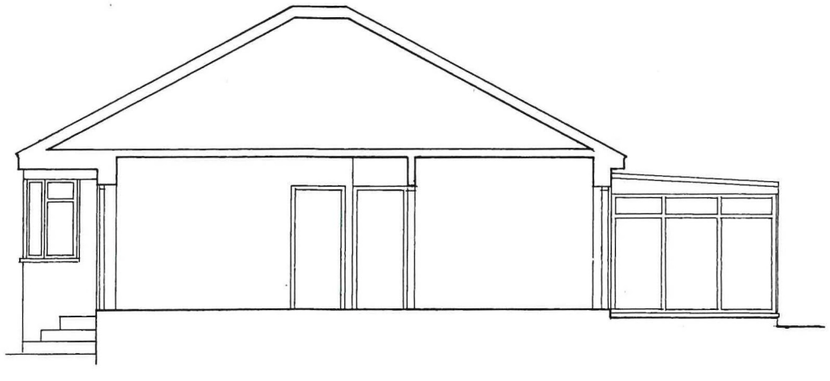

SECTION A–A

1 2 3 4 5 SCALE BAR @ A3

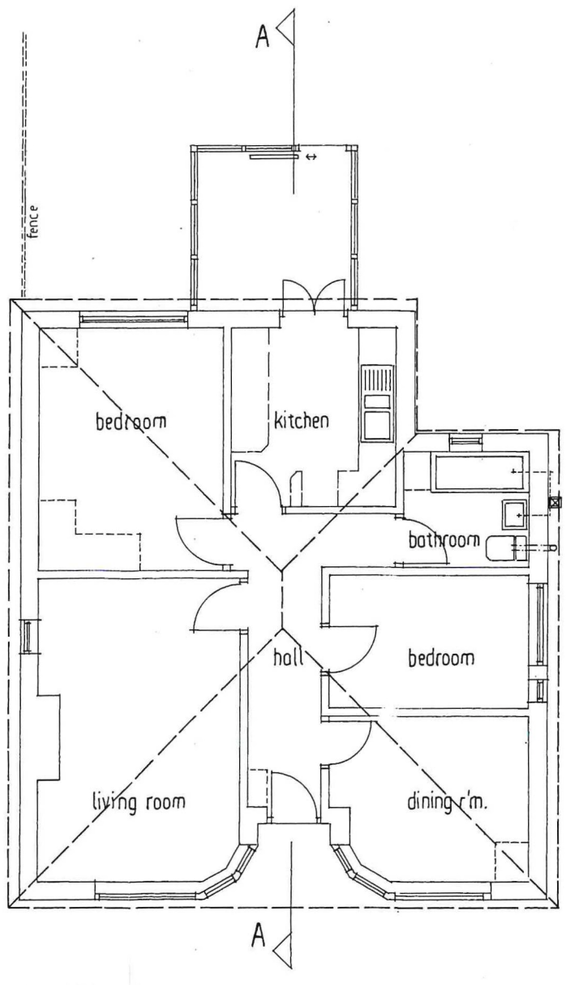

GROUND FLOOR PLAN



DWG. No.1

50 ADUR AVENUE
SHOREHAM-BY-SEA

SURVEY OF EXISTING

DRAWN BY:
ALAN R. WOOD
75 WESTBOURNE STREET
HOVE BN3 5PF
tel: 01273 770602

SCALE: 1:100

DATED: MARCH 2023