

front (west) elevation

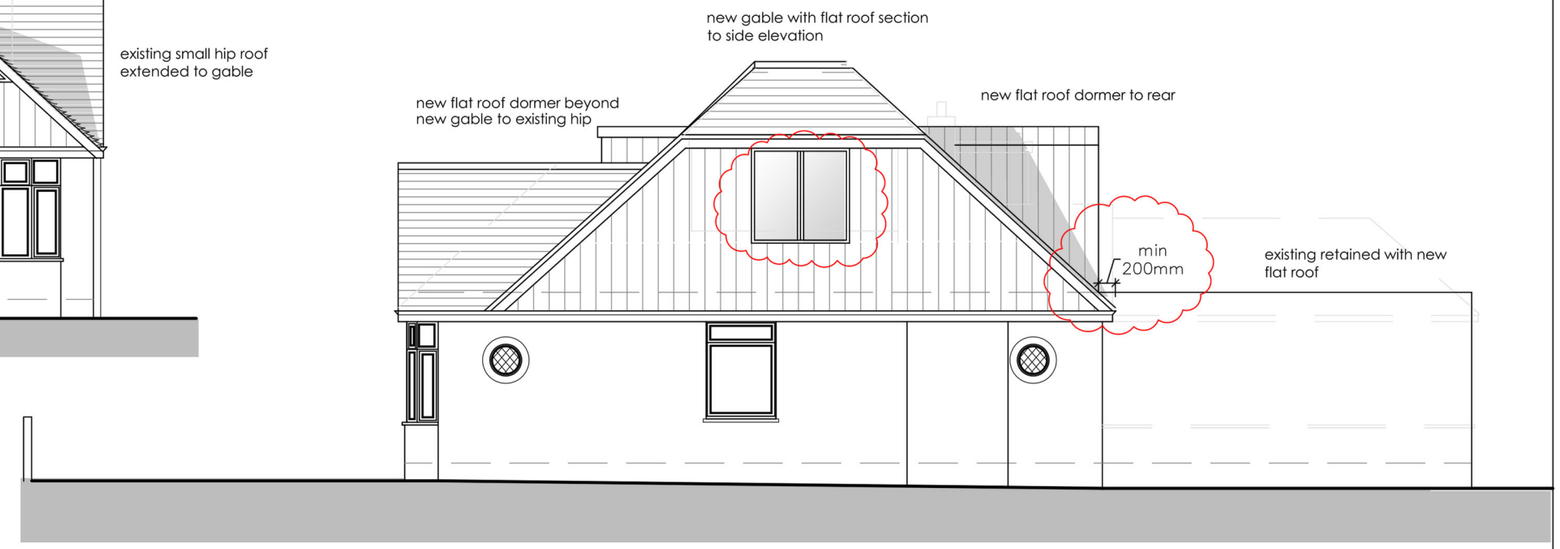

side (south) elevation

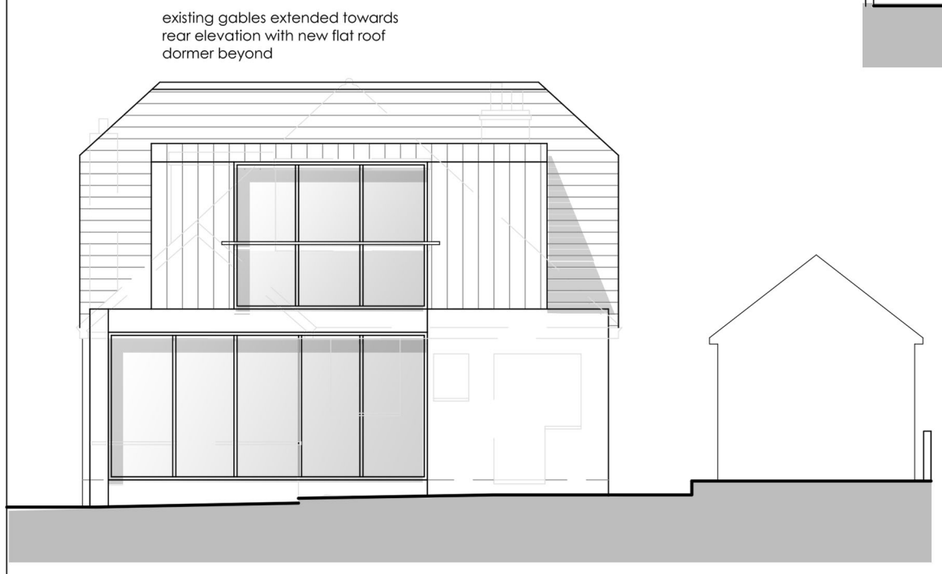

back (east) elevation

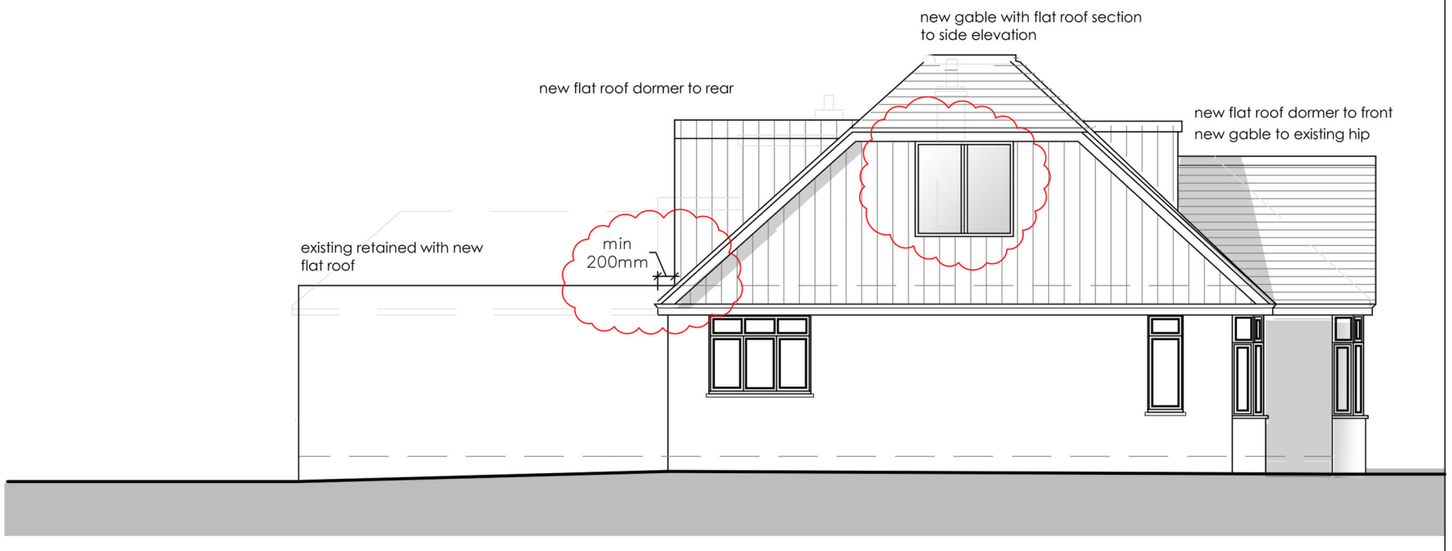

side (north) elevation

0m 1m 2m 3m 4m 5m

street view pf proposed alterations

proposed elevations

Notes: do not scale from drawings. all dimensions to be confirmed on site prior to any work being undertaken. all goods materials workmanship to comply with current building regulations ENs and COPs all drawings are copyright and issued solely for the addressee and for the project and purpose as titled. drawings may not be reproduced without the written consent of the architect

© copyright thirtynine

thirty-nine
thirty-nine design ltd
www.thirty-nine.co.uk

12 lynchmere avenue
north lancing bn15 0pd

scale 1:100@a3 feb2024 dwg WIL_12 H

rev D mar2024	planning
rev E jun2024	planning update
rev G aug2024	planning update
rev H sept2024	planning update