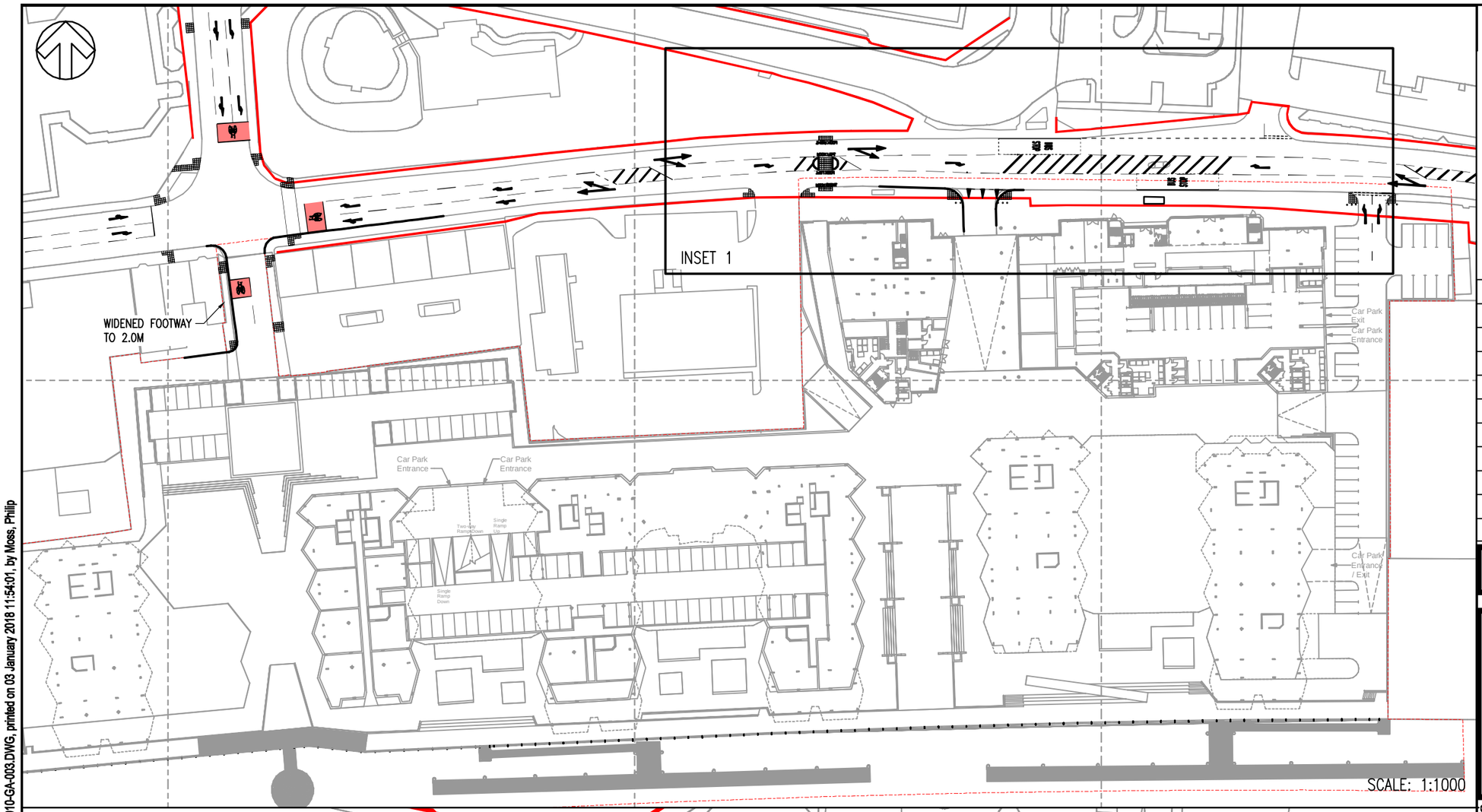

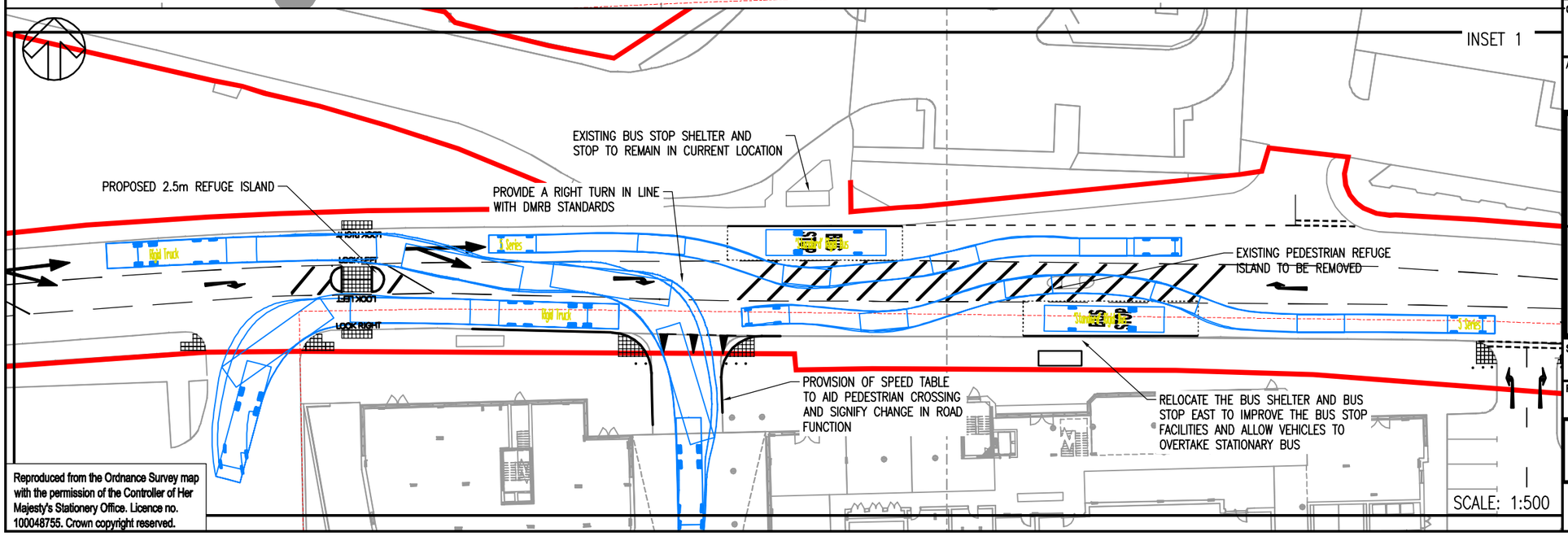

Reproduced from the Ordnance Survey map with the permission of the Controller of Her Majesty's Stationery Office. Licence no. 100048755. Crown copyright reserved.

File name J:\70015910 - FREE WHARF - SHOREHAM HARBOUR\E MODELS AND DRAWINGS\AUTOCAD\5910-GA-003.DWG, printed on 03 January 2018 11:54:01, by Moss, Philip

DO NOT SCALE

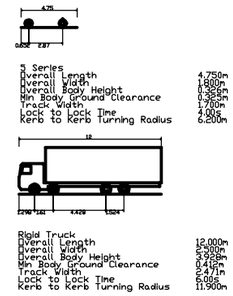

REV	DATE	BY	DESCRIPTION	CHK	APP
K	03/01/2018	PM	UPDATED ROAD DESIGN	CAW	CAW
I	19/12/2017	PM	UPDATED JUNCTION DESIGN	CAW	CAW
H	23/11/2017	SJW	ISLAND EXTEND TO PREVENT TURNING MOVEMENTS	CAW	CAW
G	13/11/2017	PM	UPDATED JUNCTION LAYOUT	CAW	CAW
F	22/09/2017	PM	MASTERPLAN UPDATE	CAW	CAW
E	10/08/2017	PM	MASTERPLAN & DRAWING FRAME UDPATED	CAW	CAW
D	30/11/2016	PM	TRAFFIC ISLANDS AMENDED & TRACKING ADDED	CAW	CAW
C	25/08/2016	SJW	DRAWING FRAME UPDATED	CAW	CAW
B	15/07/2016	WP	UPDATE FROM LAND OWNERSHIP	CAW	CAW
A	23/06/2016	WP	FIRST ISSUE	CAW	CAW

DRAWING STATUS: S2 - FOR INFORMATION

wsp
Regus House, Southampton Int. Bus. Park, George Curl Way, Southampton, SO18 2RZ, UK
T+ 44 (0) 2380 302 529, F+ 44 (0) 2380 302 001
wsp.com

CLIENT: SOUTHERN HOUSING GROUP

ARCHITECT: CZWG

PROJECT: FREE WHARF, SHOREHAM-BY-SEA

TITLE: A259 BRIGHTON ROAD SITE ACCESS PROPOSALS

SCALE @ A3:	CHECKED:		APPROVED:
1:500	CW		CW
PROJECT No: 70015910	DESIGNED: PM	DRAWN: PM	DATE: January 18

DRAWING No: 5910-GA-003 REV: K

© WSP UK Ltd