

Elevation B - Existing



Elevation B - Proposed

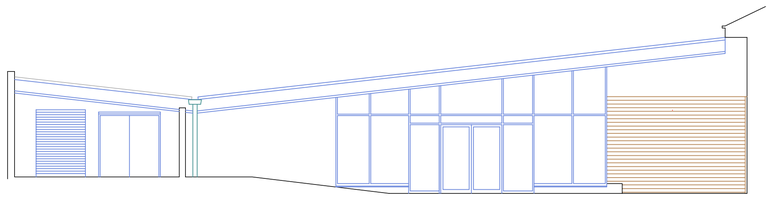

Elevation A - Existing

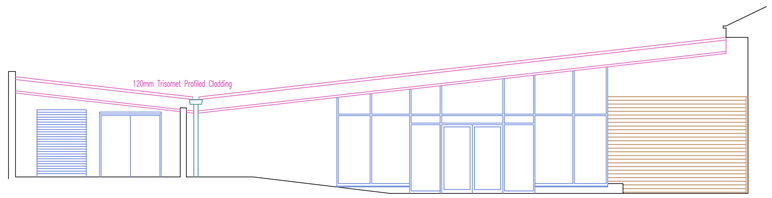

Elevation A - Proposed

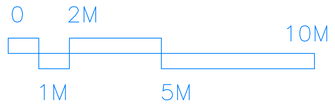

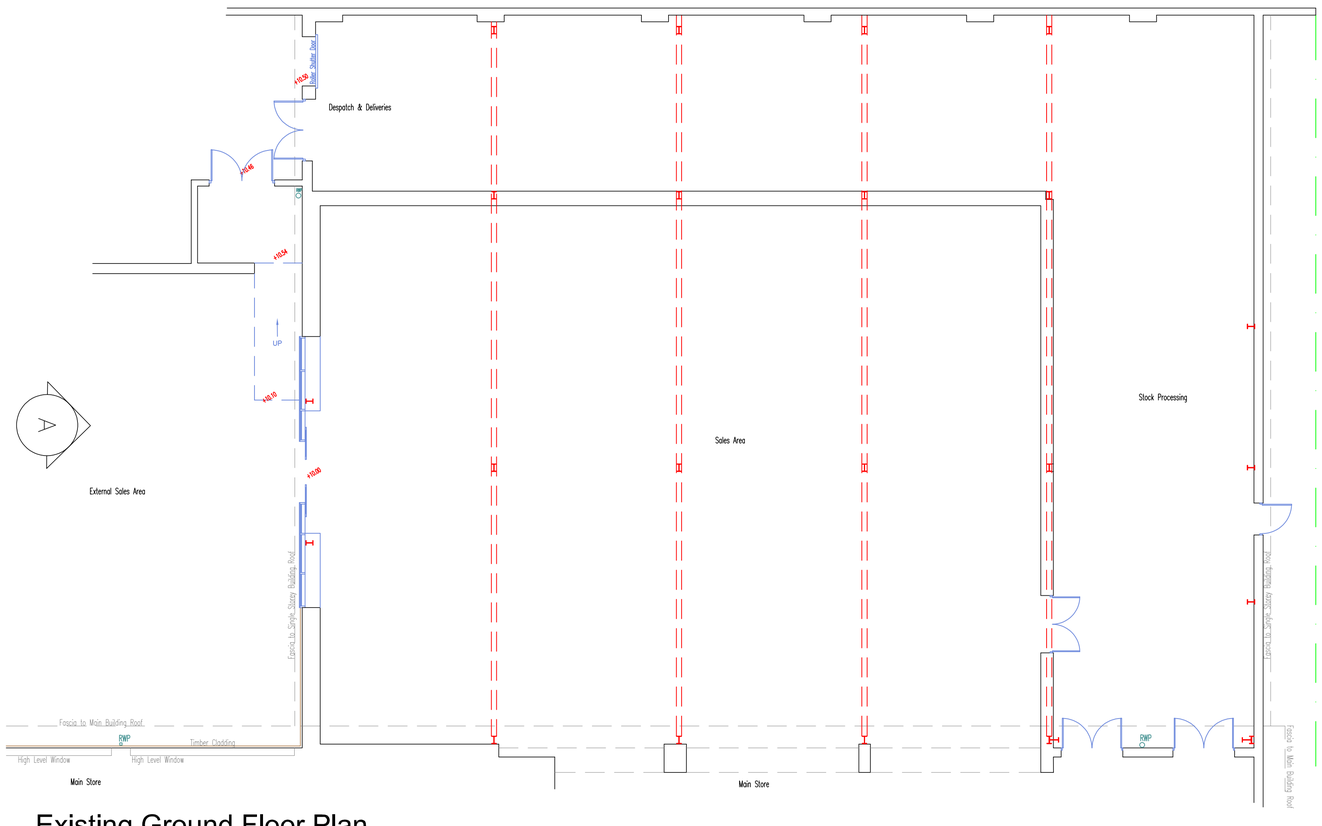

Existing Ground Floor Plan



Block Plan 1:1000

N

1:1 0mm 50mm 100mm

1:1250 0m 62.5m 125m
1:2500 0m 125m 250m

REV	DESCRIPTION	DATE	INITIAL
A	Block plan relabeled	27/03/2024	RA

This drawing is copyright & the property of CS2 Limited & must not be copied in whole or in part without their written permission. Copyright is reserved. Do not scale. Any conflicting information must be reported for clarification. If in doubt, ask. Dimensions subject to confirmation. It is essential that this drawing is read in conjunction with all specifications/ schedule of works & that all works are included for. All dimensions and levels must be verified on site and discrepancies reported to CS2 Limited prior to commencing works or preparing site drawings.

STAGE:

PLANNING

CS2 CHARTERED SURVEYORS

CS2 New Bond House, Bond Street,
Bristol, BS2 9AG
T 0117 924 5477 F 0117 924 5205
E firstinitialsurname@CS2.co.uk

PROJECT:

PROJECT NUMBER - PROJECT ADDRESS, POSTCODE

CLIENT:

CLIENT NAME

TITLE:

TITLE OF DRAWING

DRAWN:	CHECKED:	DATE:
INITIALS	INITIALS	21/03/2024

SCALE:	DRAWING NO.	REV:
1:100 @ A0	DWGNO./E01	REVISION NO.

© 21-Mar-24 CS2Limited