ADUR DISTRICT COUNCIL
PLANNING APPLICATION
APPROVED
DATE 30 DEC 2006
ADUR DISTRICT
ADC/0400/06
30 OCT 2006



South Elevation



East Elevation



North Elevation



West Elevation

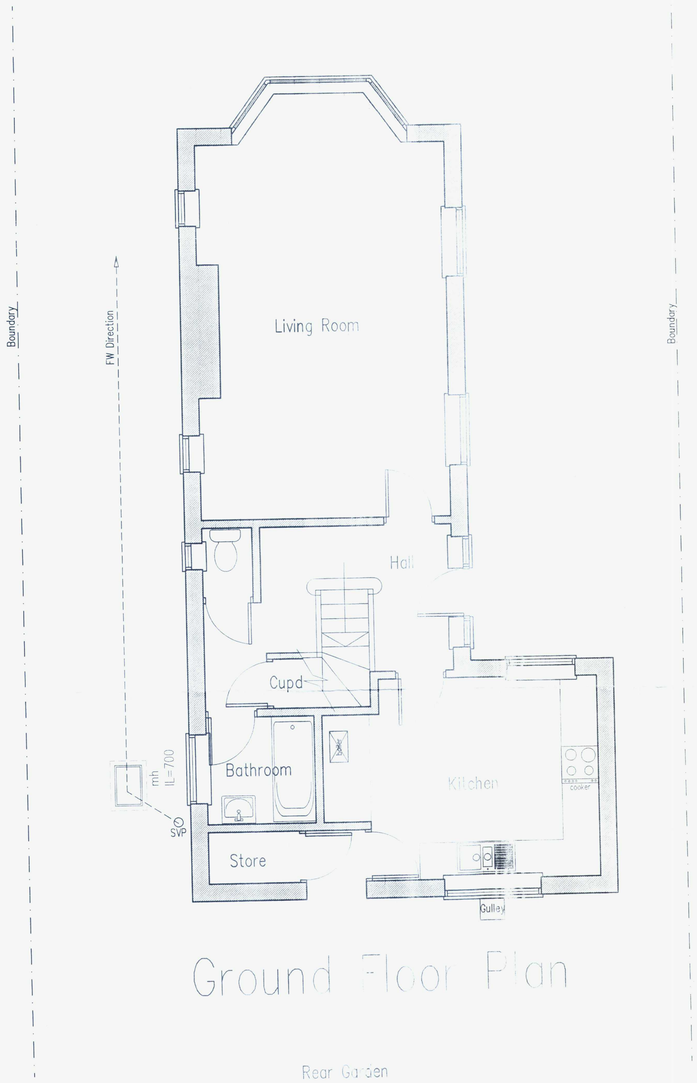

Ground Floor Plan

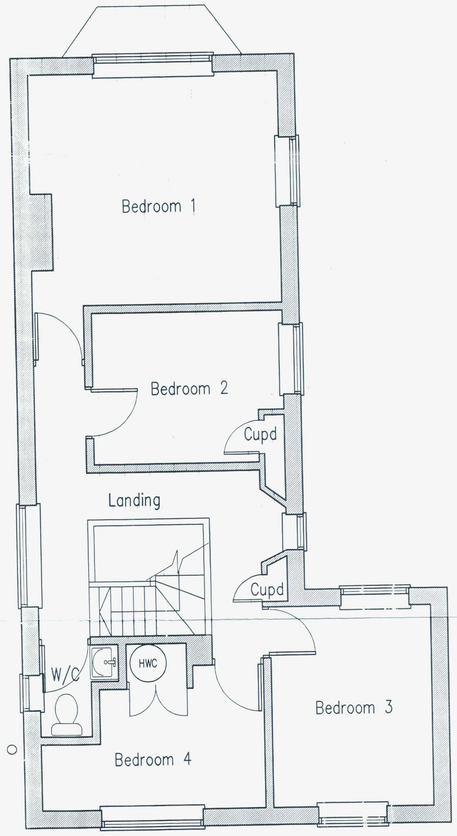

First Floor Plan



Project:
Two Storey Extension At:
31 Rosslyn Road
Shoreham By Sea
West Sussex
BN43 6WL

Title:
Plans & Elevations As Existing

Client: Mr & Mrs C. Starr

Scale: 1:100 1:50

Date: 12.09.2006 | Drawn: BJW

DRAWING NO. 01 | Rev'n

B.J.W
Architectural & Planning Services
15 West Street
Shoreham By Sea
West Sussex
BN43 5WF
Contact : 07856899101

ADUR DISTRICT COUNCIL
PLANNING APPLICATION
APPROVED
DATE



South Elevation



East Elevation



North Elevation

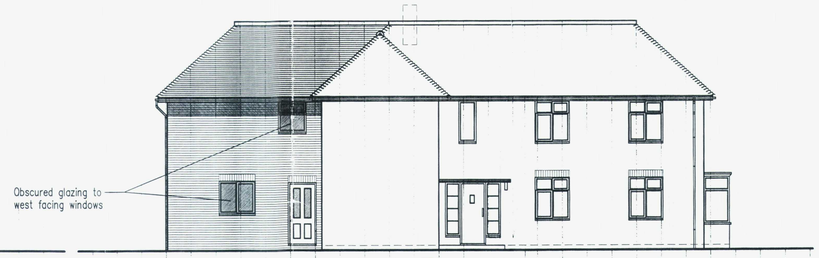

West Elevation



Ground Floor Plan

First Floor Plan

Services Key

- Denotes pull cord
- Denotes light switch (2 way)
- Denotes light switch (timer)
- Denotes telephone
- Denotes television aerial points
- Denotes double socket
- Denotes double socket (floor level)
- Denotes cooker point
- Denotes spur
- Denotes shaver socket incorporating light
- Denotes external water tap
- Denotes wall light
- Denotes ceiling rose
- Denotes spotlight
- Denotes fluorescent tube
- Denotes radiator
- Denotes PIR detector
- Denotes extractor fan
- Denotes smoke detector
- Denotes heat detector
- Denotes meter

NOTE: Dimensions in MM

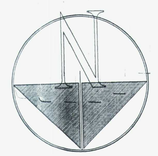

ADUR DISTRICT COUNCIL
BUILDING CONTROL
ADC/04051/06
5.12.06

B	30.11.06	Amended incorporating Planners comments
A	12.10.06	Amended to Client's requirements

Project:
Two Storey Extension At:
31 Rosslyn Road
Shoreham By Sea
West Sussex
BN43 6WL

Title:
Plans & Elevations As Proposed

Client: Mr & Mrs C. Starr

Scale: 1:100 1:50

Date: 12.09.2006 Drawn: BJW

DRAWING NO. 02a Rev'n B

B.J.W
Architectural & Planning Services
15 West Street
Shoreham By Sea
West Sussex
BN43 5WF
Contact : 07856899101