ADUR DISTRICT COUNCIL

Adur District Council

Town and Country Planning Act 1990

Office use
App A/1622367
Date Rc.
Fee 13 APR 2007

Householder's planning application form

Use this form to apply for planning permission to extend or alter your house or flat, to build a garage or other structure on your property or to create access for a vehicle onto a classified road (please read note 9).

Please read the notes before you fill in this form.

1 Please give the address of the property to be altered or extended.

27, HILL FARM WAY
SOUTHWICK
SUSSEX BN42 4YH.

2 Type of property (please tick)

Detached House	☐	Terraced House	☐	Other (please give details)	☐
Semi-detached House	☐	Flat	☐	Semi-detached bungalow	

3 Please describe the development you are applying for.

Single Storey Extension

4 Applicant (in block capitals)

Full name : MR. PHILIP CLARKE
Address (including postcode):
27, HILL FARM WAY
SOUTHWICK
SX. BN42 4YH
Phone Number:
Home: [redacted]
Work: [redacted]
Extension:
Fax Number:

Agent (if any)

Full name :
Address (including postcode):
Phone Number:
Home:
Work:
Extension:
Fax Number:

5 Please enclose four copies of this form and four sets of plans.
Please number

	Plan number	Scale
Location plan	BR27/01	1:50 1:100
Block plan	BR27/01	1:50 1:100
Floor plan	BR27/02	1:50 1:100
Elevations	BR27/02	1:50 1:100
Other		

6 Will the development involve cutting down any trees? Yes ☐ No ☑
If "Yes", please show these clearly on the block plan.

7 Will the development (including any new or altered access affect a public footpath or any other public right of way? Yes ☐ No ☑

8 Does this application require a fee? (See note 3) Yes ☑ No ☐

If "No", please tick the option that applies (See note 3) A ☐ B ☐ C ☐

If "Yes", please state the fee enclosed (See note 4) £135-00

Signature: [redacted] **Date:** 8/4/07

Please print your name: MR PHILIP CLARKE

Certificate under Article 7 of the Town and Country Planning (General Development Procedure) Order 1995

If anyone else owns the land or part of it, you must fill in Certificate B, which you can get from the Planning Section. You must also tell the owner of the land about this application by serving a notice on them. If you own all of the land, you must fill in Certificate A below.

Certificate A

I confirm that:

- Nobody except the applicant was an owner of any part of the land involved at the beginning of the period of 21 days before the date of this application; and
- none of the land this application relates to is an agricultural holding or part of an agricultural holding.

Signature: [redacted] **Date:** 8/4/07

Please print your name: Philip Clarke

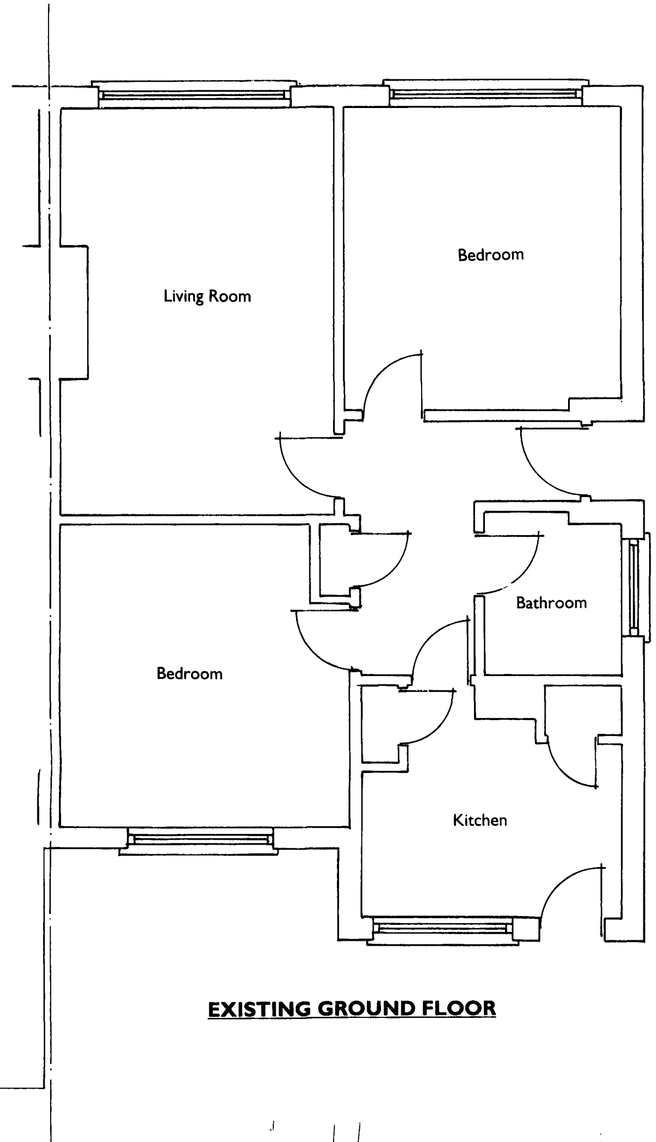

EXISTING GROUND FLOOR

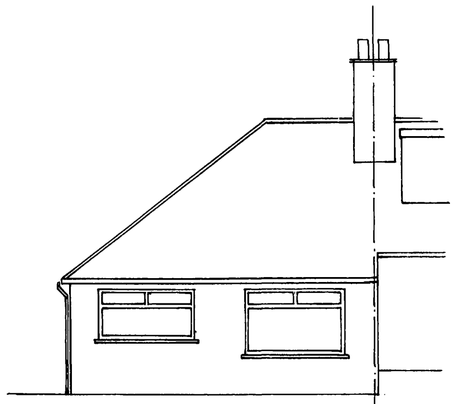

EXISTING FRONT ELEVATION

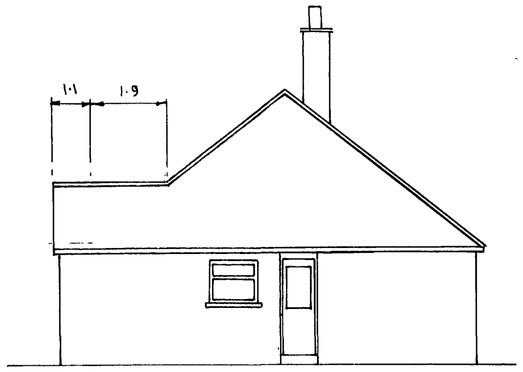

EXISTING WEST ELEVATION

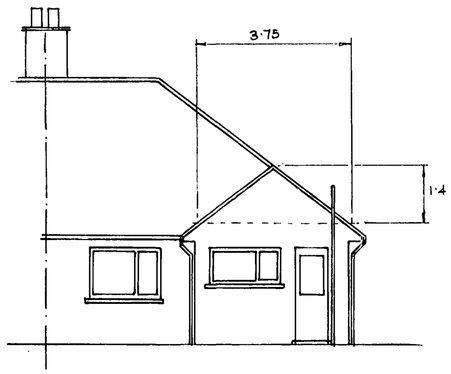

EXISTING REAR ELEVATION

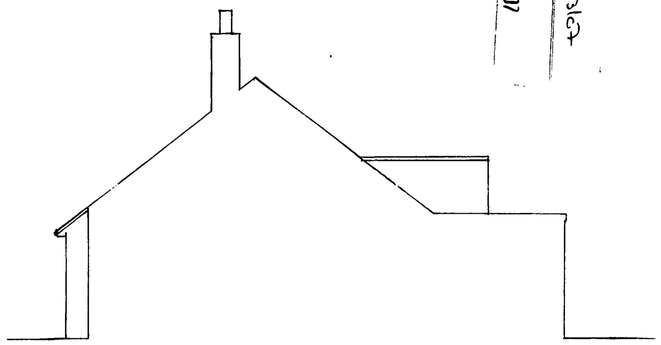

EXISTING EAST ELEVATION

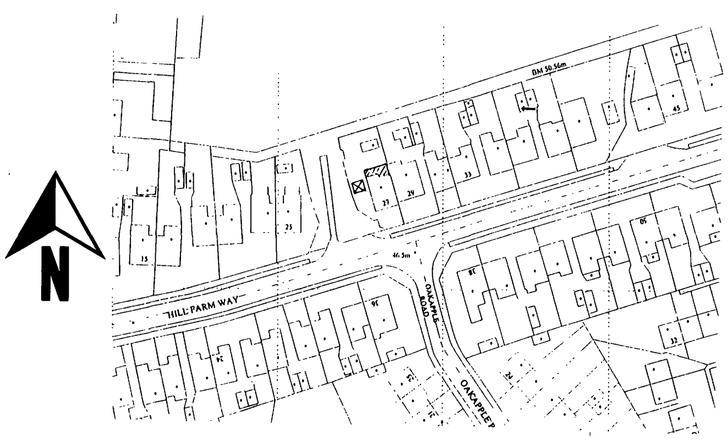

LOCATION PLAN

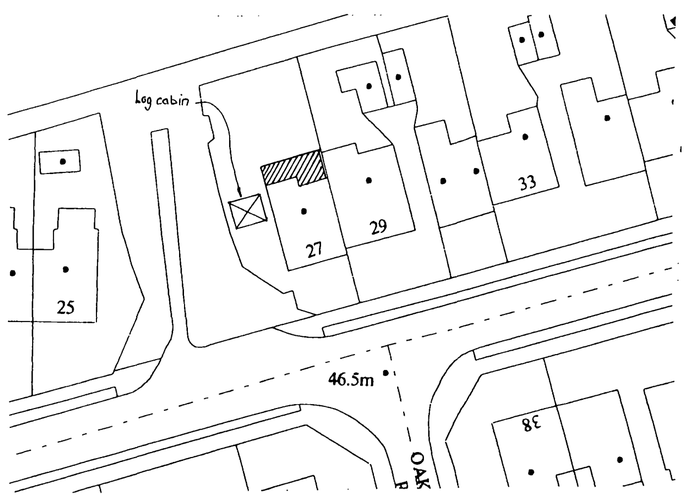

BLOCK PLAN

13 APR 2007

Note:
All dimensions must be checked on site and not scaled from this drawing.

A		
	Date	Revision

© copyright

Client

Job Title

27 FARM HILL WAY SOUTHWICK

Drawing Title

SINGLE STOREY EXTENSION AND LOFT CONVERSION EXISTING

Scale 1:50 1:100

Date | Drawn by

Drg. No. **BR27/01** | Rev.

ARCHITECTURAL 420 x 594mm A2.

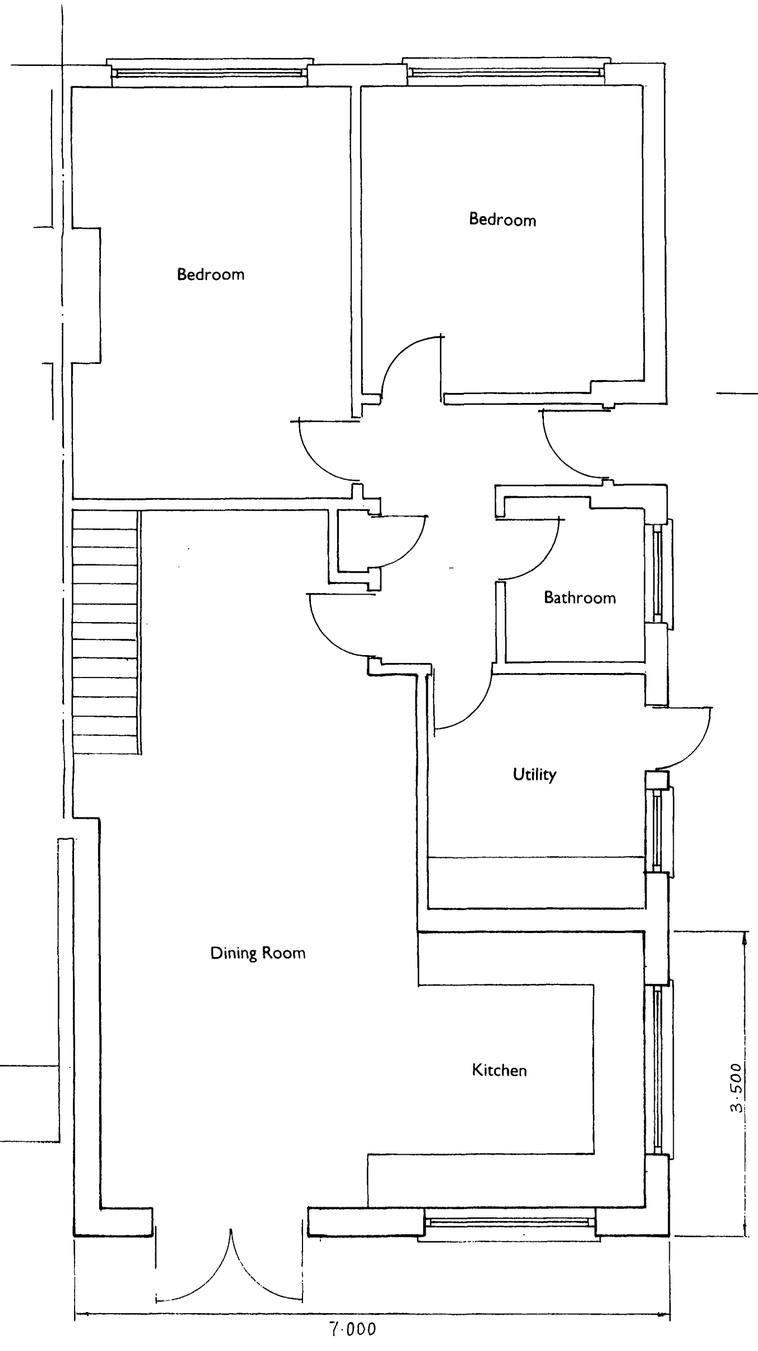

PROPOSED GROUND FLOOR

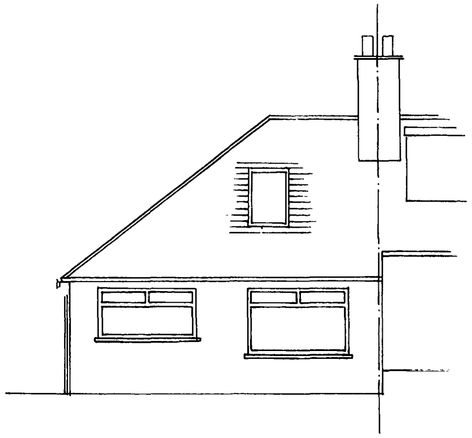

PROPOSED FRONT ELEVATION



PROPOSED WEST ELEVATION



PROPOSED REAR ELEVATION

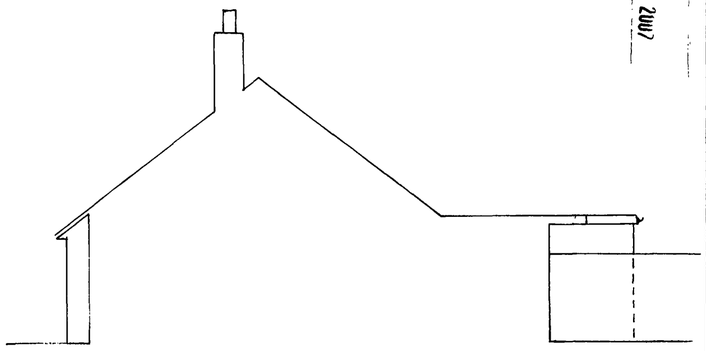

PROPOSED EAST ELEVATION

13 APR 2007

Note:
All dimensions must be checked on site and not scaled from this drawing.

A		
	Date	Revision

© copyright

Client

Job Title

27 FARM HILL WAY SOUTHWICK

Drawing Title

SINGLE STOREY EXTENSION AND LOFT CONVERSION PROPOSED

Scale **1:50 1:100**

Date | Drawn by

Drg. No.: **BR27/02** | Rev.