ADUR DISTRICT COUNCIL
PLANNING DIVISION
PLAN No. Add023168
DATE 29 APR 2008

Planning Services, Adur District Council

Civic Centre,
Ham Road,
Shoreham-by-Sea,
West Sussex,
BN43 6PR

Tel : (01273) 263222 (calls may be recorded)
website : www.adur.gov.uk
e-mail : developmentcontrol@adur.gov.uk

Householder Application for Planning Permission for works or extension to a dwelling. Town and Country Planning Act 1990

Publication of planning applications on council websites

Please note that with the exception of applicant contact details and Certificates of Ownership, the information provided on this application form and in supporting documents may be published on the council's website.

If you have provided any other information as part of your application which falls within the definition of personal data under the Data Protection Act which you do not wish to be published on the council's website, please contact the council's planning department.

Please complete using block capitals and black ink.
It is important that you read the accompanying guidance notes as incorrect completion will delay the processing of your application.

1. Applicant Name and Address

Title:	Mr.
First name:	D.
Last name:	Ludkin
Company (optional):	
Unit:	
House number:	12
House suffix:	
House name:	
Address 1:	Mill Hill Gardens
Address 2:	
Address 3:	
Town:	Shoreham by Sea
County:	West Sussex
Country:	
Postcode:	BN43 5TN

2. Agent Name and Address

Title:	Mr
First name:	Ray
Last name:	Reynolds
Company (optional):	R J Reynolds Ltd,
Unit:	
House number:	82
House suffix:	
House name:	
Address 1:	Greenacres
Address 2:	
Address 3:	
Town:	Shoreham by Sea
County:	West Sussex
Country:	
Postcode:	BN43 5XL

3. Description of Proposed Works

Please describe the proposed works:

Proposed rear single storey extension and enlargement of existing garage.

3. Description of Proposed Works (continued)

Has the work already started? ☐ Yes ☑ No

If Yes, please state when the work was started (DD/MM/YYYY): _____ (date must be pre-application submission)

Has the work already been completed? ☐ Yes ☐ No

If Yes, please state when the work was completed (DD/MM/YYYY): _____ (date must be pre-application submission)

4. Site Address Details

Please provide the full postal address of the application site.

Unit: _____ House number: 12 House suffix: _____

House name: _____

Address 1: Mill Hill Gardens

Address 2: _____

Address 3: _____

Town: Shoreham by Sea

County: West Sussex

Postcode (optional): BN43 5TN

5. Pedestrian and Vehicle Access, Roads and Rights of Way

Is a new or altered vehicle access proposed to or from the public highway? ☐ Yes ☑ No

Is a new or altered pedestrian access proposed to or from the public highway? ☐ Yes ☑ No

Do the proposals require any diversions, extinguishments and/or creation of public rights of way? ☐ Yes ☑ No

If Yes to any questions, please show details on your plans or drawings and state the reference number(s) of the plan(s)/ drawing(s):

6. Pre-application Advice

Has assistance or prior advice been sought from the local authority about this application? ☑ Yes ☐ No

If Yes, please complete the following information about the advice you were given. (This will help the authority to deal with this application more efficiently).

Please tick if the full contact details are not known, and then complete as much possible: ☐

Officer name: David Reynolds

Reference: ADC/0582/07

Date (DD MM YYYY): 07.11.07
(must be pre-application submission)

Details of the pre-application advice received:

7. Trees and Hedges

Are there any trees or hedges on your own property or on adjoining properties which are within falling distance of your boundary? ☐ Yes ☑ No

If Yes, please mark their position on a scaled plan and state the reference number of any plans or drawings:

Will any trees or hedges need to be removed or pruned in order to carry out your proposal? ☐ Yes ☑ No

If Yes, please show on your plans which trees by giving them numbers e.g. T1, T2 etc, state the reference number of the plan(s)/ drawing(s) and indicate the scale.

8. Parking

Will the proposed works affect existing car parking arrangements? ☑ Yes ☐ No

If Yes, please describe:

1 additional garage

9. Council Employee / Member

Is the applicant or agent related to any member of staff or elected member of the council? ☐ Yes ☑ No

If Yes, please provide details:

10. Materials

If applicable, please state what materials are to be used externally. Include type, colour and name for each material:

	Existing (where applicable)	Proposed	Not applicable	Don't Know	Drawing references if applicable
Walls	Face brickwork	to match	☐	☐	
Roof	Tiled	Felt roof	☐	☐	
Windows	White uPVC	as existing	☐	☐	
Doors	White uPVC	As existing	☐	☐	
Boundary treatments (e.g. fences, walls)	N/A		☐	☐	
Vehicle access and hard-standing	as existing	Unaltered	☐	☐	
Lighting	N/A		☐	☐	
Others (please specify)	N/A		☐	☐	

Are you supplying additional information on submitted plan(s)/drawing(s)/design and access statement? ☒ Yes ☐ No

If Yes, please state references for the plan(s)/drawing(s)/design and access statement:

Drawing 1600/P7

11. Certificates

One Certificate A, B, C, or D, must be completed, together with the Agricultural Holdings Certificate with this application form

CERTIFICATE OF OWNERSHIP - CERTIFICATE A

Town and Country Planning (General Development Procedure) Order 1995 Certificate under Article 7

I certify/The applicant certifies that on the day 21 days before the date of this application nobody except myself/ the applicant was the owner *(owner is a person with a freehold interest or leasehold interest with at least 7 years left to run)* of any part of the land or building to which the application relates.

Signed - Applicant: | Or signed - Agent: | Date (DD/MM/YYYY): 25.04.2008

CERTIFICATE OF OWNERSHIP - CERTIFICATE B

Town and Country Planning (General Development Procedure) Order 1995 Certificate under Article 7

I certify/ The applicant certifies that I have/the applicant has given the requisite notice to everyone else (as listed below) who, on the day 21 days before the date of this application, was the owner *(owner is a person with a freehold interest or leasehold interest with at least 7 years left to run)* of any part of the land or building to which this application relates.

Name of Owner	Address	Date Notice Served

Signed - Applicant: | Or signed - Agent: | Date (DD/MM/YYYY):

CERTIFICATE OF OWNERSHIP - CERTIFICATE C

Town and Country Planning (General Development Procedure) Order 1995 Certificate under Article 7

I certify/ The applicant certifies that:

- Neither Certificate A or B can be issued for this application
- All reasonable steps have been taken to find out the names and addresses of the other owners *(owner is a person with a freehold interest or leasehold interest with at least 7 years left to run)* of the land or building, or of a part of it , but I have/ the applicant has been unable to do so.

The steps taken were:

Name of Owner	Address	Date Notice Served

Notice of the application has been published in the following newspaper (circulating in the area where the land is situated):

On the following date (which must not be earlier than 21 days before the date of the application):

Signed - Applicant: | Or signed - Agent: | Date (DD/MM/YYYY):

11. Certificates (continued)

CERTIFICATE OF OWNERSHIP - CERTIFICATE D

Town and Country Planning (General Development Procedure) Order 1995 Certificate under Article 7

I certify/ The applicant certifies that:

- *Certificate A cannot be issued for this application*
- All reasonable steps have been taken to find out the names and addresses of everyone else who, on the day 21 days before the date of this application, was the owner *(owner is a person with a freehold interest or leasehold interest with at least 7 years left to run)* of any part of the land to which this application relates, but I have/ the applicant has been unable to do so.

The steps taken were:

Notice of the application has been published in the following newspaper (circulating in the area where the land is situated):

On the following date (which must not be earlier than 21 days before the date of the application):

Signed - Applicant:

Or signed - Agent:

Date (DD/MM/YYYY):

AGRICULTURAL HOLDINGS CERTIFICATE

Town and Country Planning (General Development Procedure)Order 1995 Certificate under Article 7

Agricultural Land Declaration - You Must Complete Either A or B

(A) None of the land to which the application relates is, or is part of, an agricultural holding.

Signed - Applicant:

Or signed - Agent:

Date (DD/MM/YYYY):

B) I have/ The applicant has given the requisite notice to every person other than myself/ the applicant who, on the day21 days before the date of this application, was a tenant of an agricultural holding on all or part of the land to which this application relates, as listed below:

Name of Tenant	Address	Date Notice Served

Signed - Applicant:

Or signed - Agent:

Date (DD/MM/YYYY):

12. Planning Application Requirements - Checklist

Please read the following checklist to make sure you have sent all the information in support of your proposal. Failure to submit all information required will result in your application being deemed invalid. It will not be considered valid until all information required by the Local Planning Authority has been submitted.

3 copies of a completed and dated application form: ✓

3 copies of a plan which identifies the land to which the application relates drawn to an identified scale and showing the direction of North: ✓

3 copies of other plans and drawings or information necessary to describe the subject of the application: ✓

3 copies of a design and access statement where proposed works fall within one of the following designated areas: ☐

- National Park
- Site of special scientific interest
- Conservation area
- Area of outstanding natural beauty
- World Heritage Site
- The Broads

The correct fee: ✓

3 copies of the completed, dated Article 7 Certificate (Agricultural Holdings): ✓

3 copies of the completed, dated Ownership Certificate (A, B, C or D - as applicable): ✓

13. Declaration

I/we hereby apply for planning permission/consent as described in this form and the accompanying plans/drawings and additional information.

Signed - Applicant:

Or sign[redacted]

Date (DD/MM/YYYY): 25.04.2008 (date cannot be pre-application)

14. Applicant Contact Details

Telephone numbers

Country code: | National number: | Extension number:

Country code: | Mobile number (optional):

Country code: | Fax number (optional):

Email address (optional):

15. Agent Contact Details

Telephone numbers

Country code: | National number: 01273 462889 | Extension number:

Country code: | Mobile number (optional):

Country code: | Fax number (optional):

Email address (optional):

16. Site Visit

Can the site be seen from a public road, public footpath, bridleway or other public land? ☐ Yes ☒ No

If the planning authority needs to make an appointment to carry out a site visit, whom should they contact? *(Please select only one)* ☐ Agent ☒ Applicant ☐ Other (if different from the agent/applicant's details)

If Other has been selected, please provide:

Contact name: Mr. D. Ludkin

Telephone number:

Email address:

CLIENT	PROJECT	R.J.REYNOLDS HNC Con. Tech. (Arch)
Mr. & Mrs. D. Ludkin	12 Mill Hill Gardens Shoreham by Sea West Sussex BN43 5TN	Architectural Services 82 GREENACRES SHOREHAM BY SEA WEST SUSSEX BN43 5XL Telephone: 01273 462889 Fax: 01273 441992
DRAWING Site Location & Block Plans and existing elevations.	Proposed Single storey rear extension and enlarged garage	

drawing	1600/P1	scale	1 :100; 1:500&1:1250	date	Sept. 2007	revisions	B

Rev B. April 2008. Drawing revised for new application for single storey rear extension and to enlarge existing garage RJR

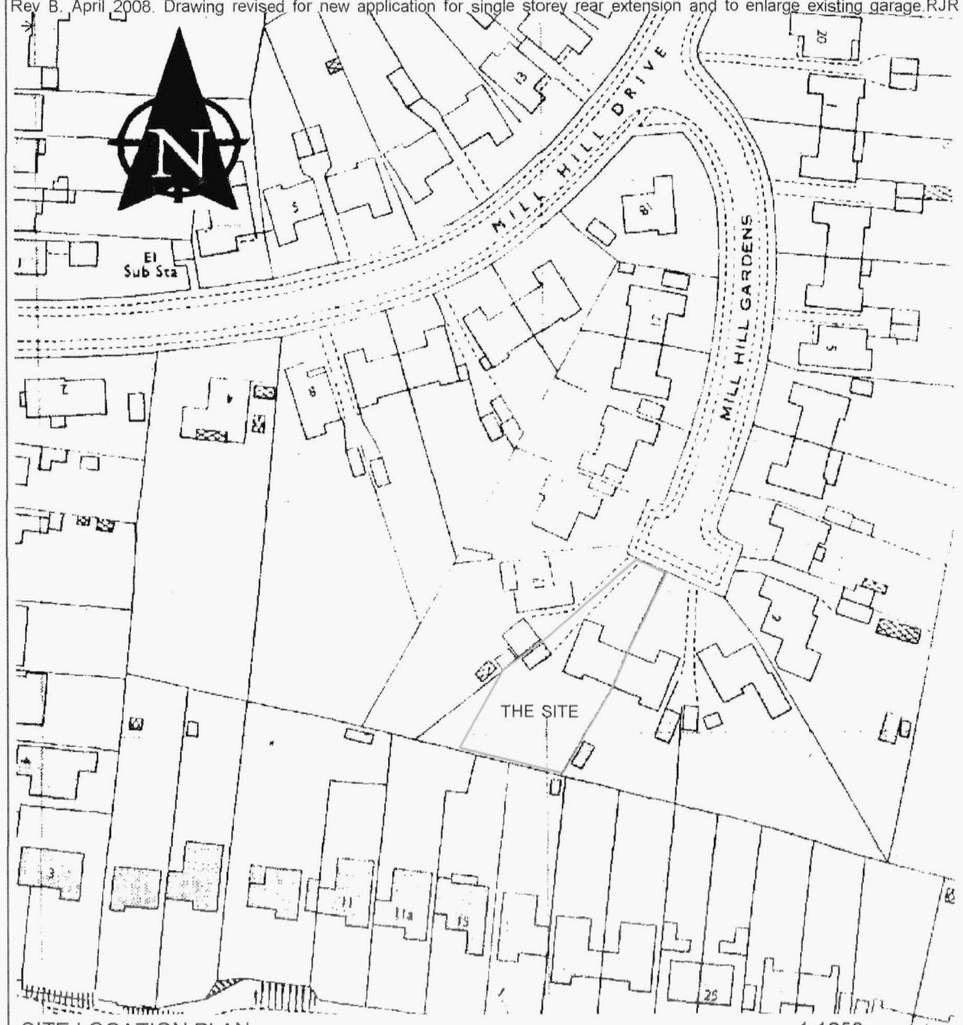

SITE LOCATION PLAN 1:1250

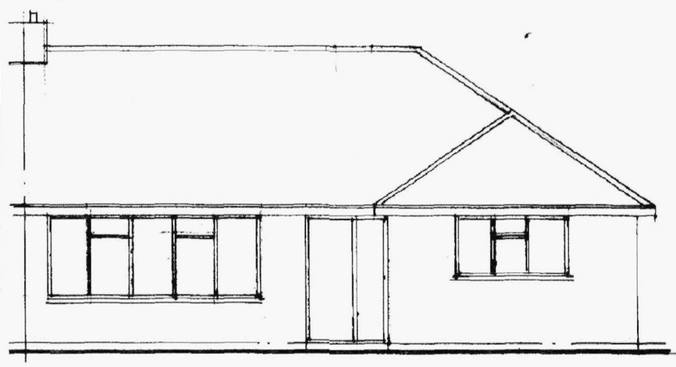

FRONT ELEVATION (North) showing existing garage



REAR ELEVATION (South)

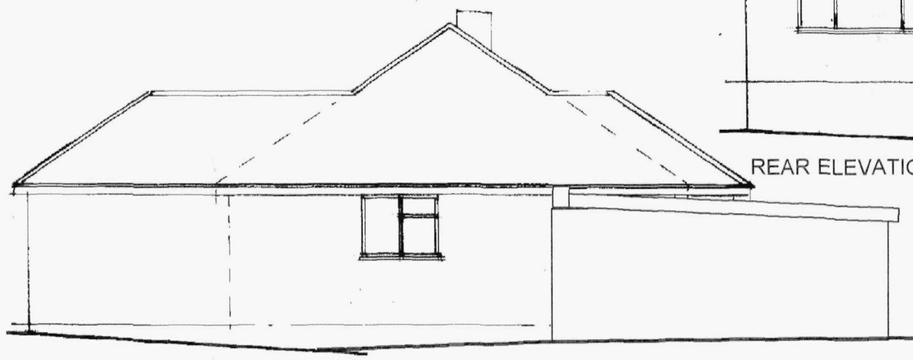

SIDE ELEVATION (West)

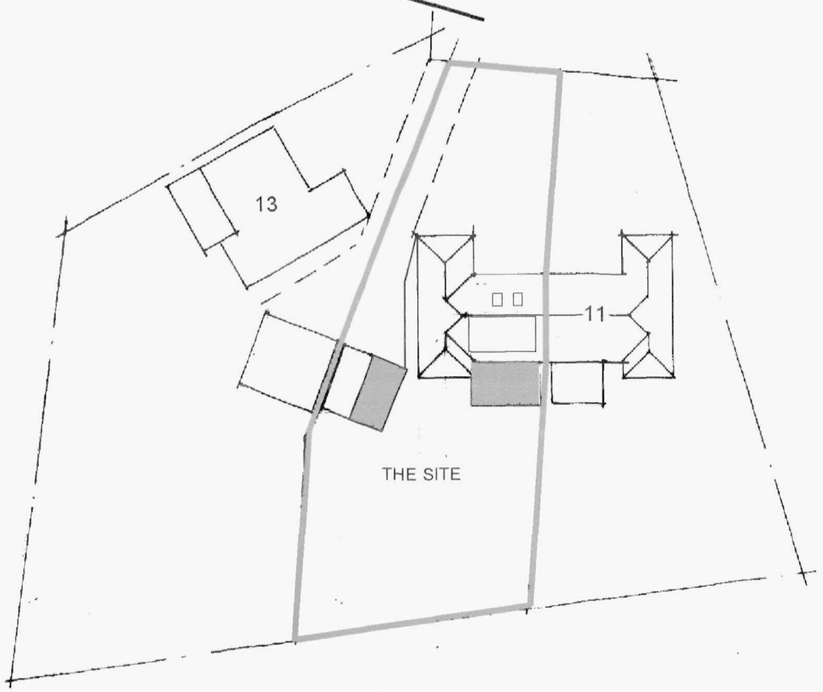

BLOCK PLAN 1:500

PLANNING DIVISION
PLAN No. AB/0231/08
DATE RECEIVED 29 APR 2008

PLANNING PROPOSALS:

The proposals are to form a single storey rear extension and enlarge the existing garage.

The site boundaries are indicated with a red line the new extension and garage are indicated in solid red on block plan.

The site dimensions are 45 m depth x 20 m at the widest point giving a site area of 735 sq. metres of an irregular shape.

The site access has a shared drive to garages.

The existing building is face brick work to eaves with a bold rolled concrete roof tile and the doors and windows and are in double glazed white uPVC. The garage is in brick work with a flat roof.

CLIENT	PROJECT	R.J.REYNOLDS HNC Con. Tech. (Arch)
Mr. & Mrs. D. Ludkin	12 Mill Hill Gardens Shoreham by Sea West Sussex BN43 5TN	Architectural Services 82 GREENACRES SHOREHAM BY SEA WEST SUSSEX BN43 5XL Telephone: 01273 462889 Fax: 01273 441992
DRAWING Existing & Proposed Floor Plans and Elevations.	Proposed single storey rear extension and enlarged garage	

drawing	1600/P7	scale	1 :100;	date	April. 2008	revisions						

PLANNING DIVISION
PLAN No. Aab23168
DATE 29 APR 2008

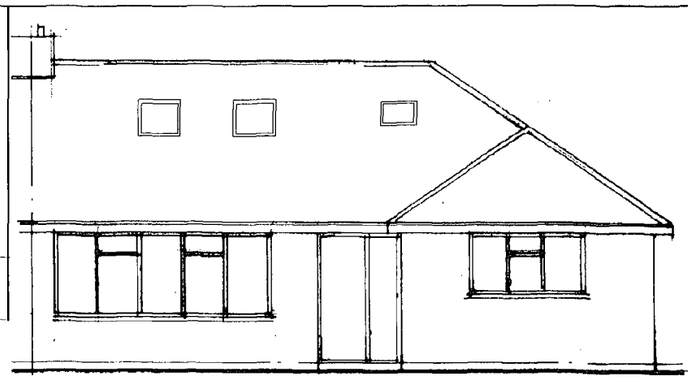

EXISTING FRONT ELEVATION (North)

PLANNING NOTES: The rear dormer and front roof lights have been constructed under permitted development and are not part of this application.

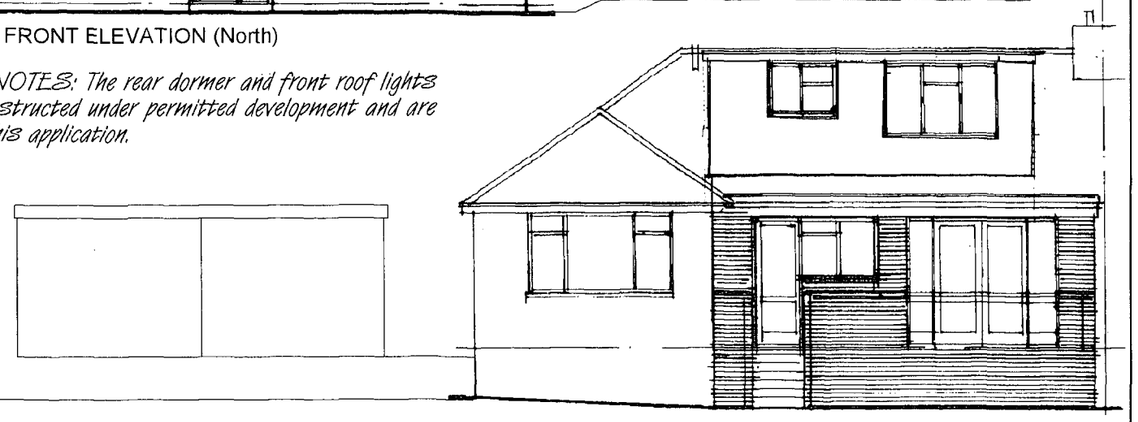

PROPOSED REAR ELEVATION (South)

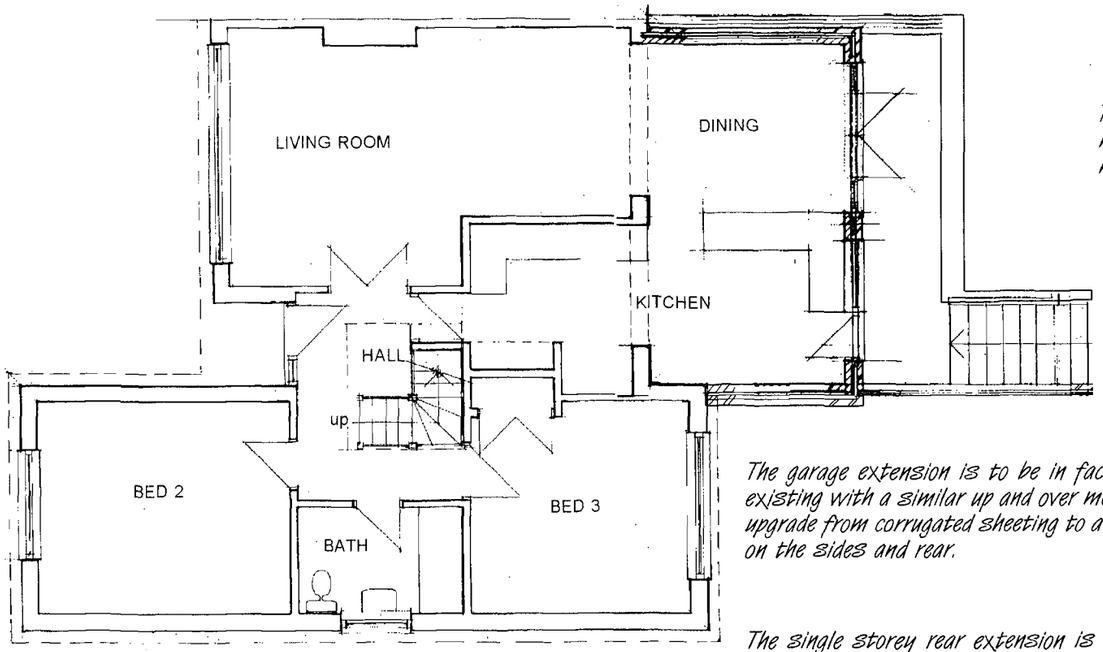

PROPOSED GROUND FLOOR PLAN

The garage extension is to be in face brickwork to match the existing with a similar up and over metal door. The roof is to be upgrade from corrugated sheeting to a felted finish with fascias on the sides and rear.

The single storey rear extension is to be constructed in face brick work to match the existing with a felt roof white uPVC fascia and gutters. The existing windows and doors are to be salvaged and built into the new extension.

A shallow balcony is to be formed with steps down to the garden level with metal guard rails and hand rails all to clients selection.

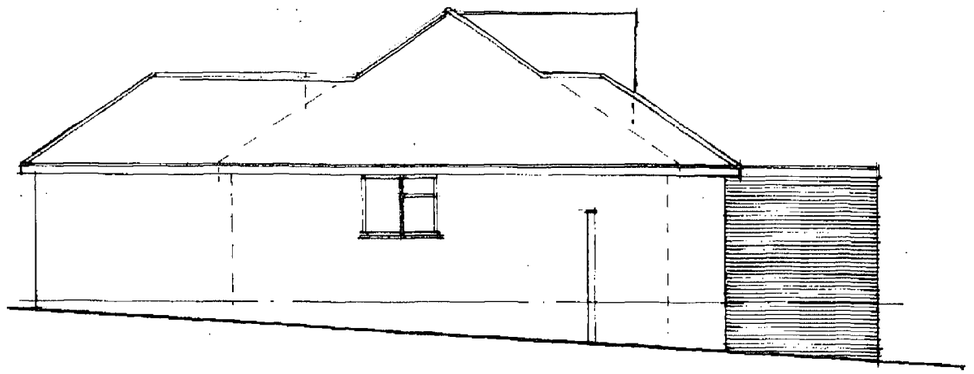

PROPOSED SIDE ELEVATION (West) omitting garage

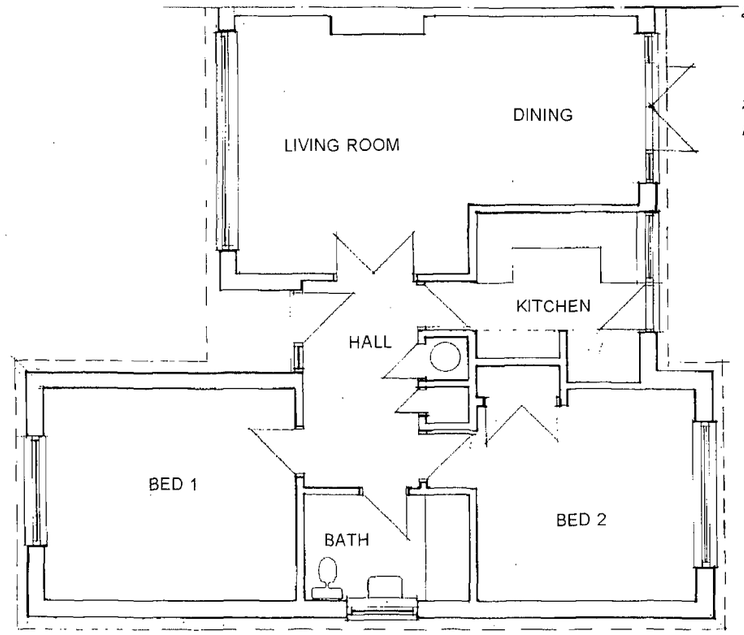

EXISTING GROUND FLOOR PLAN

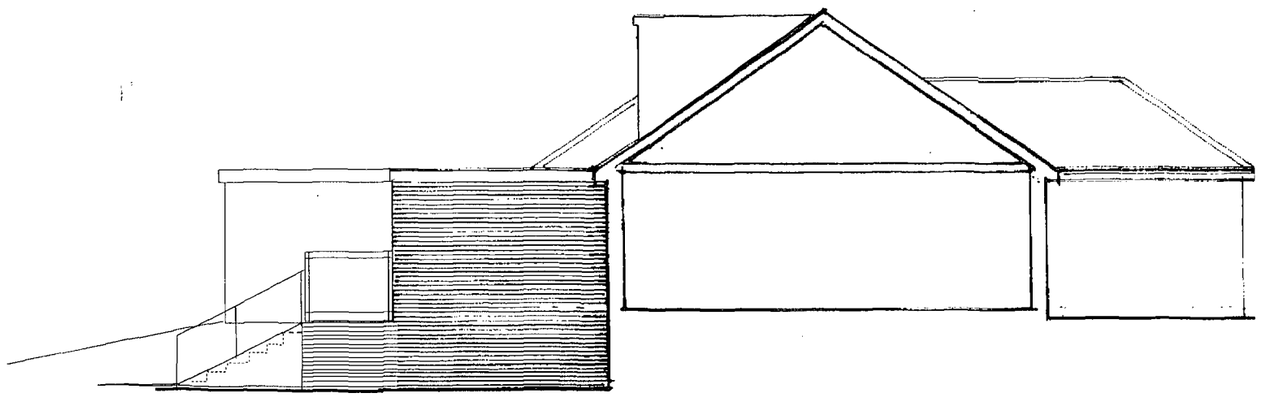

PROPOSED SIDE ELEVATION (East)