ADUR DISTRICT COUNCIL
PLANNING DIVISION
PLAN No. 06/1560/00
DATE RECEIVED 22 NOV 2006

ADUR DISTRICT COUNCIL
PLANNING APPLICATION
REFUSED
DATE 18 JAN 2007



Proposed North Elevation
Scale 1:100

Proposed East Elevation
Scale 1:100

Proposed West Elevation
Scale 1:100

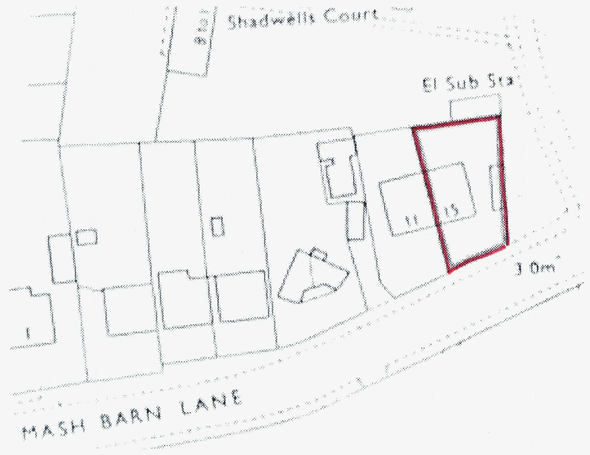

Block Plan 1:500

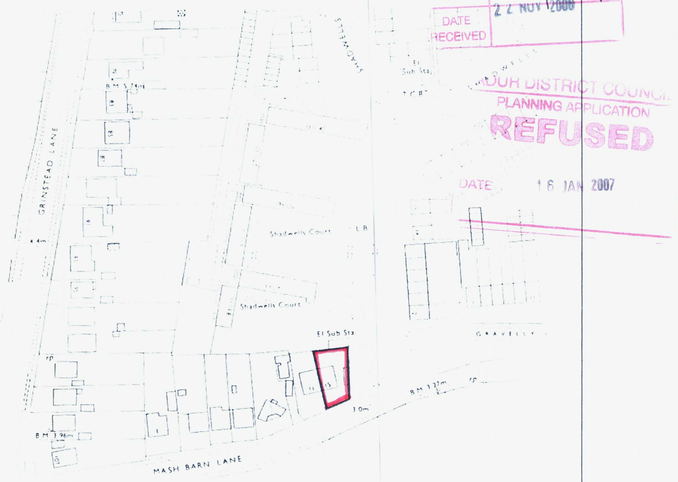

Location Plan 1:1250

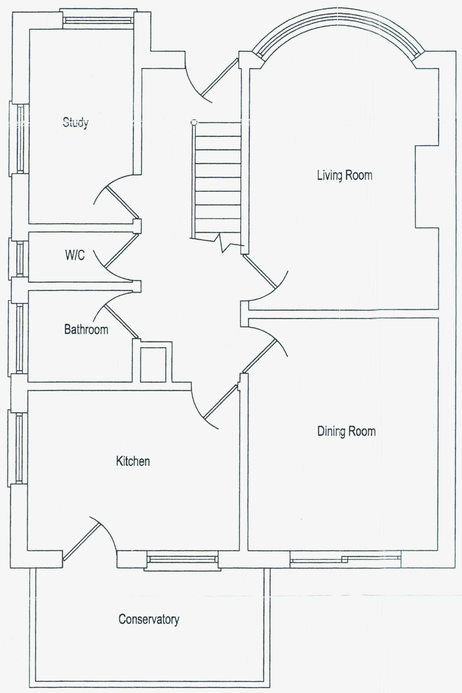

Existing Ground Floor Plan
Scale 1:50

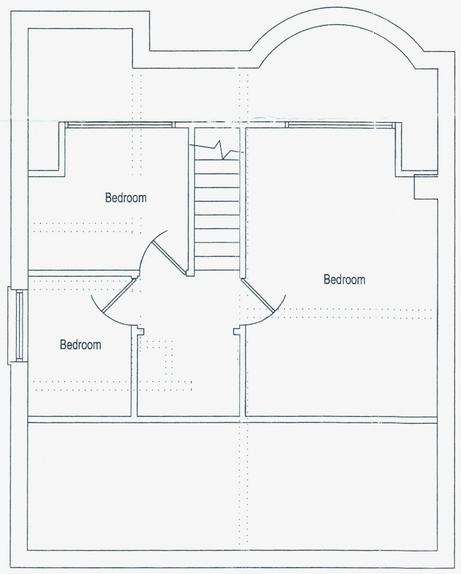

Existing First Floor Plan
Scale 1:50

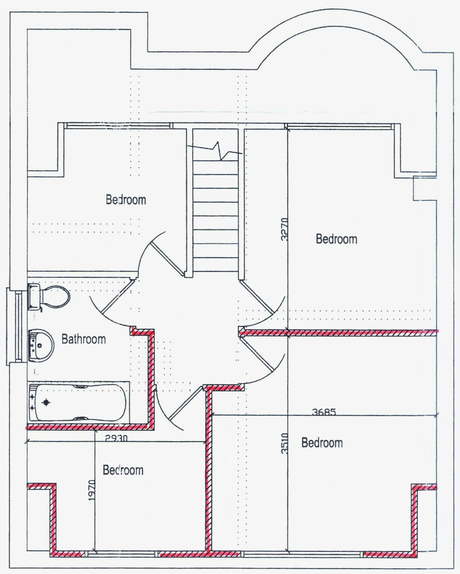

Proposed First Floor Plan
Scale 1:50

- All dimensions must be checked on site and not scaled from this drawing, apart from Local Authority.

- No work is to be commenced untill full Planning Permission/ Building Regulations have been approved and any conditions discharged. Any work started prior to approval is entirely at clients/ contractors risk.

- The contractor is responsible for taking and checking all levels, dimensions etc, prior to ordering materials and starting work.

- Where approval of materials by Local Authority is a condition of the Planning Concent, samples must be supplied to the relevant officer or approved in writing before relevant works are commenced.

- It is the responsibility of the building owner, or tenanat, to comply with the requirements of 'The Party Wall Act 1996' in respect of excavation and construction in proximity to certain buildings or structures, and for connected purposes.

ROBERTS & WRIGLEY ASSOCIATES
27A GORING ROAD, GORING BY SEA, WEST SUSSEX, BN12 4AR
TEL: 01903 240169 EMAIL: rwassociates@tiscali.co.uk

CLIENT
MR & MRS DIXON

Company

Site Address
15 MASH BARN LANE
LANCING
WEST SUSSEX

DRAWING TITLE
PROPOSED DORMER TO EXISTING PROPERTY.

DRAWN
JAMES ROBERTS

DATE
20TH NOV 06

SCALE
1:50 & 1:100

JOB No.

All Dimensions of existing buildings/ boundarys to be verified on site by contractor, with any discrepencies reported back before commencement of work.
This drawing is the copyright of Roberts & Wrigley Associates and shall not in any way be used or reproduced without written consent.

DRAWING No.
DRAWING 01
PROPOSED FLOOR PLANS

REV.	Date
REV.	Date
REV.	Date