amendments				
rev.	date	comment	auth.	chkd.
a	11.12.13	client amendments	OB	GI
b	30.12.13	client amendments	OB	GI
c	12.02.14	roof terrace & external staircase removed; 1.7m high obscured glass screen added to terrace	OB	GI

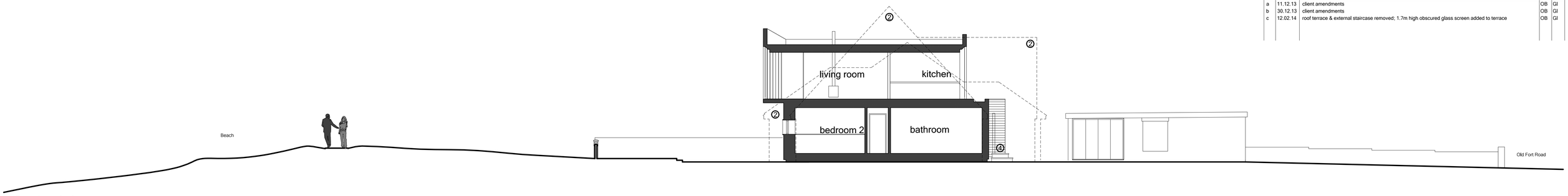

Section A-A

0 2.5 5 7.5 10

scale in metres 1:100

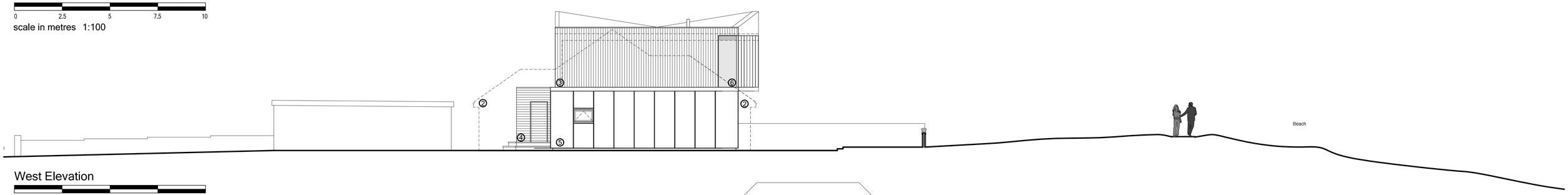

West Elevation

0 2.5 5 7.5 10

scale in metres 1:100

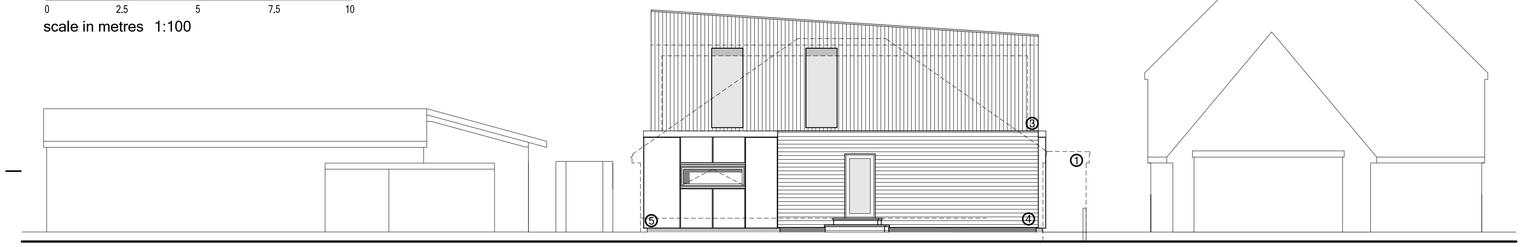

North Elevation

0 2.5 5 7.5 10

scale in metres 1:100

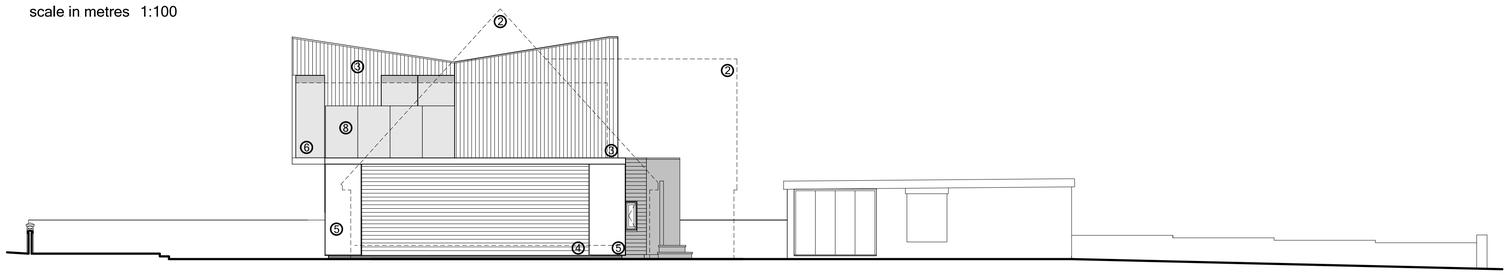

East Elevation

0 2.5 5 7.5 10

scale in metres 1:100

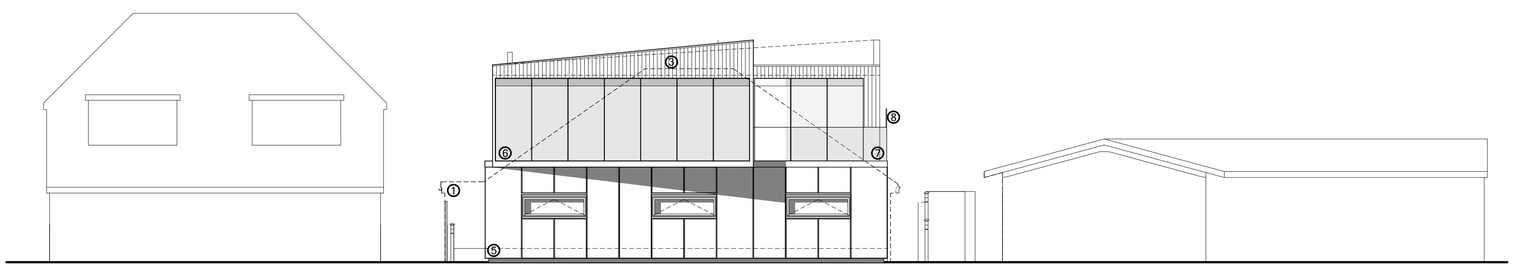

South Elevation

0 2.5 5 7.5 10

scale in metres 1:100



South view (nts)



North view (nts)

Note-
Existing plans, sections and elevations produced from limited visual survey and record information by others only. As such plans must not be relied on solely for dimensional accuracy

① outline of existing building to be demolished
② outline of neighbouring building
③ vertical timber cladding
④ horizontal timber cladding
⑤ pebble filled gabion cage panels
⑥ glazed curtain walling
⑦ glazed guarding
⑧ 1.7m obscured glass screen

client	drawing number	revision
Mr and Mrs Nicholson	0277.PL.003	c
project	drawing title	
18 Old Fort Road Shoreham By Sea BN43 5RJ	Section and Elevations PLANNING	

drawn by	checked by	riba work stage	date	scale/original sheet size
OB	GI	D	Nov '13	1:100@A1

http://abirarchitects.co.uk studio@abirarchitects.co.uk
unit 01, Beta House, St John's Road, Hove, BN3 2FX, United Kingdom
Hove +44 (0)1273 724 384 Company No. 06877117

© ABIR Architects Ltd. Check all dimensions on site before work is undertaken. All goods, materials and workmanship to conform with current building regulations, BSS and COP's.

ABIR Architects Ltd

RIBA Chartered Practice