

existing west elevation 1:100



existing south elevation 1:100

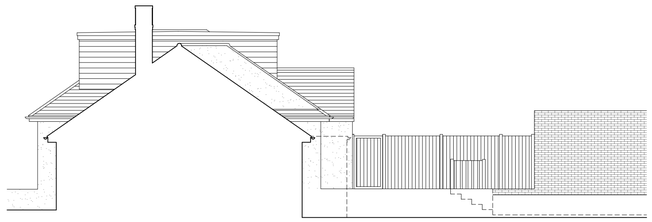

existing east elevation 1:100



existing north elevation 1:100

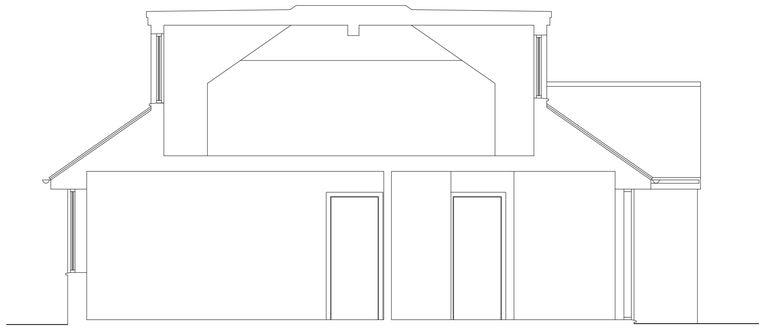

existing section AA 1:50



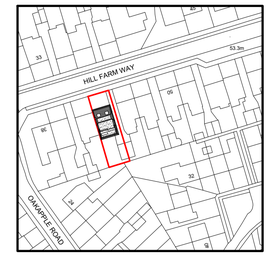

Location Plan 1:1250

1:1250 0 20 40 60 80 100m

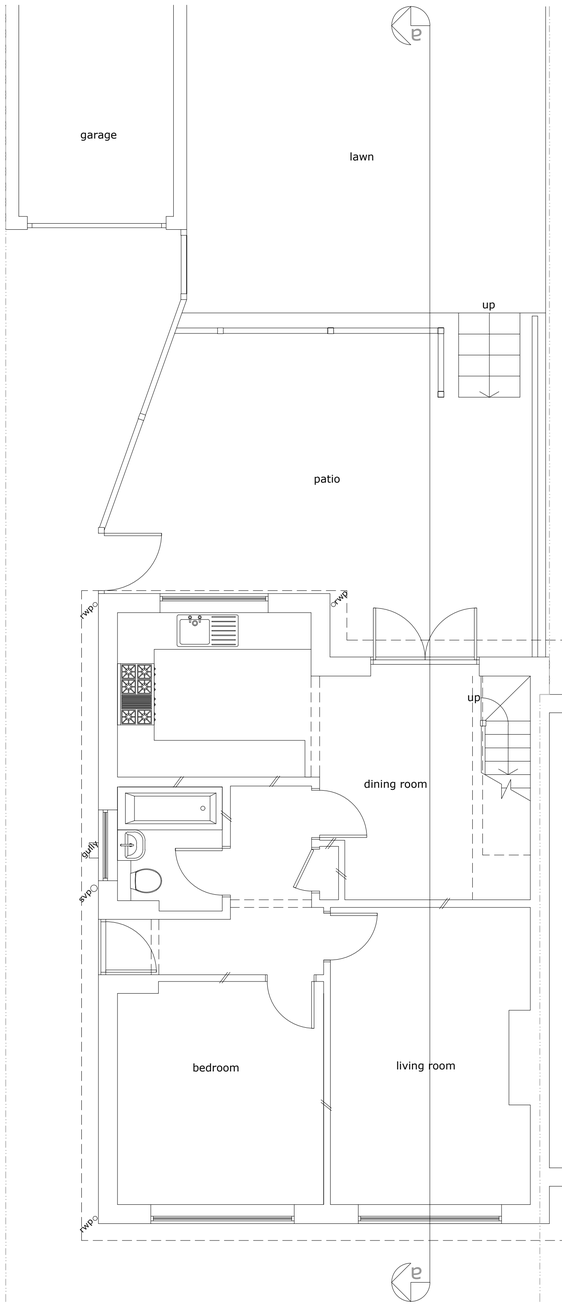

existing ground floor plan 1:50

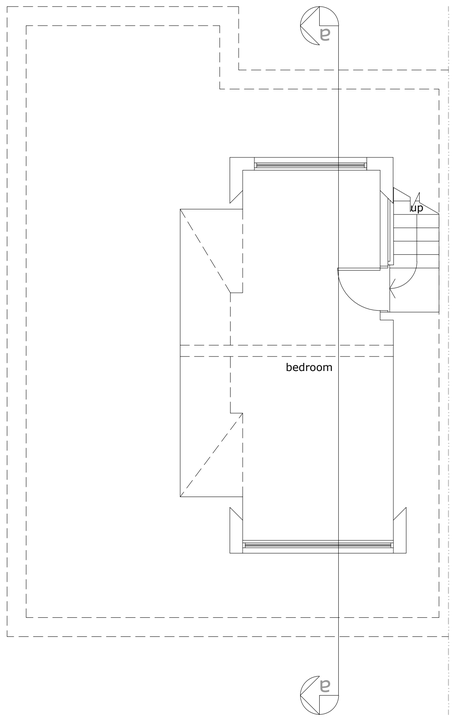

existing first floor plan 1:50

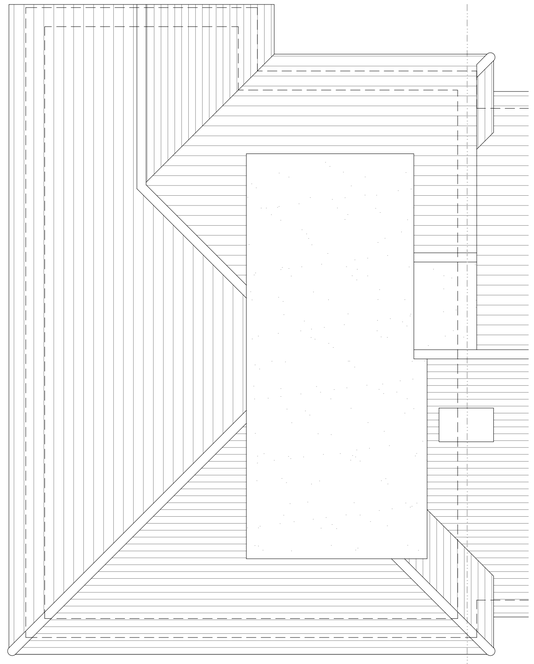

existing roof plan 1:50

1:100 0 1 2 3 4 5 6 7 8 9 10m

1:50 0 1 2 3 4 5 6 7 8 9 10m

Rev:	Description:	By:	Date:

darby architectural

www.darby-archi.com

hello@darby-archi.com

Client:
Mr and Mrs Shoebridge

Site/Project:
44 Hill Farm Way
Southwick
West Sussex
BN42 4YH

Drawing Title:
Existing plans, section and elevations

Scale:	Paper Size:	Date:	Drawn:
In DWG	A1	19.08.2020	B Garrish

Project No:	Drawing No:	Revision:
284	01	