ADUR & WORTHING
PLANNING SERVICES
AWDM 1807/16
25 NOV 2016

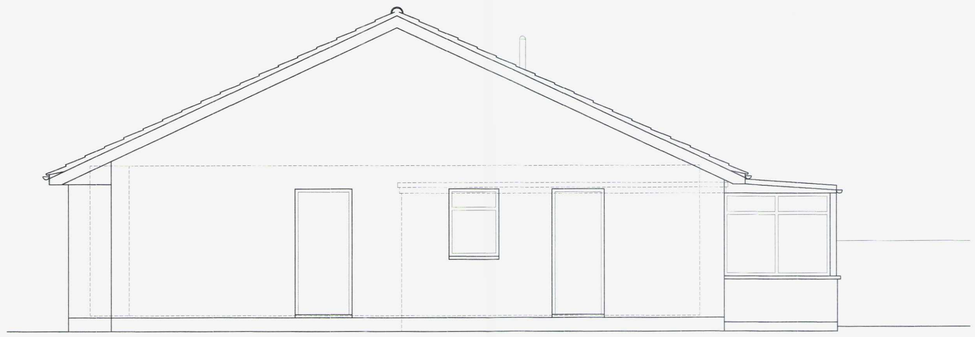

south elevation



east elevation

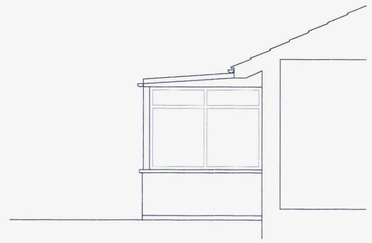

north elevation

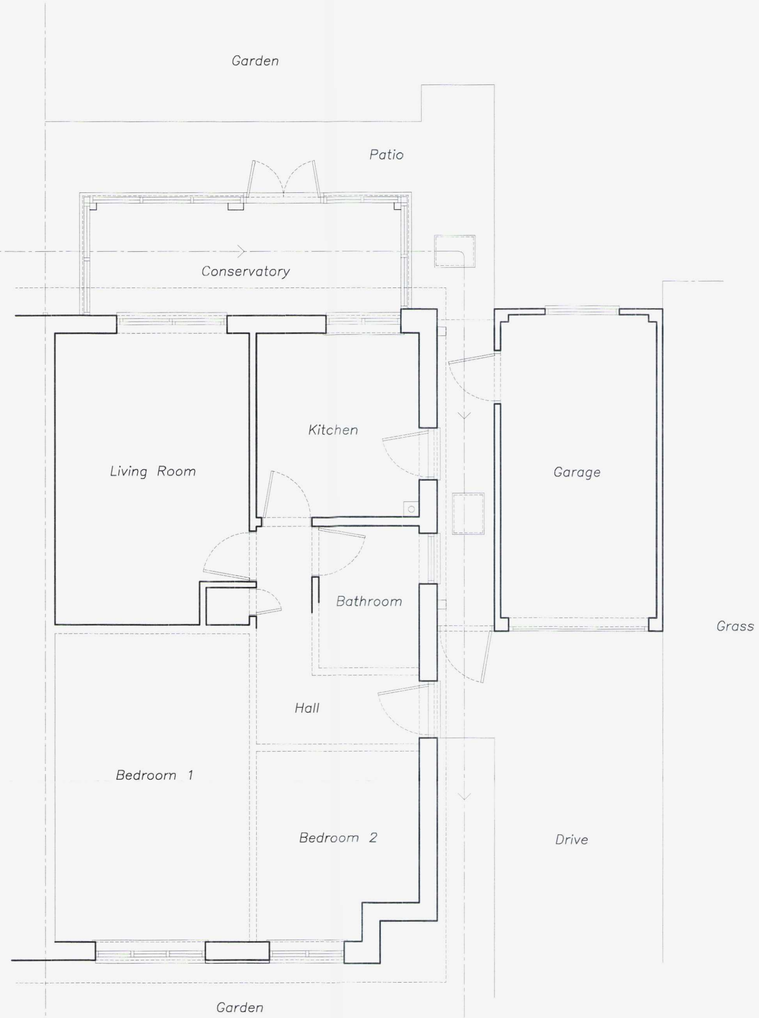

ground floor N



location plan

N



block plan

N

The Contractor is to verify all dimensions, alignment, levels and datums prior to commencement of work.
Any discrepancies are to be reported immediately to the Surveyor.

Variations and modifications to the work shown on these drawings are not to be carried out without the written permission of the Surveyor.

This drawing is the property of djb Ltd. and must not be copied or reproduced except with their express permission nor may the design or any information thereon be disclosed to any third party.

0m 25m 50m 75m 100m 125m
SCALE BAR 1:1250

0m 10m 20m 30m 40m 50m
SCALE BAR 1:500

0m 1m 2m 3m 4m 5m
SCALE BAR 1:50

REVISION	BY	DATE	DETAILS
–	–	–	–

djbltd
RICS
18 Liverpool Gardens,
Worthing,
West Sussex.
BN11 1RY
Telephone 01903 200123
Mobile 07940 559110
office@djbltd.co.uk
www.djbltd.co.uk

PROJECT ADDRESS
20 Trent Close
Sompting
West Sussex
BN15 0EJ

DRAWING TITLE
Existing Floor Plans, Elevations and Site Plans

DRAWN BY
DJB

DATE
October 2016

Scales (original on A1 to crop marks):

Floor Plans	1 : 50
Elevations	1 : 50
Block Plan	1 : 500
Location Plan	1 :1250

DRAWING No. 16-087-1
REV -

© Protected By the Copyright, Designs & Patents ACT 1988