© This drawing is the property of CS Architects. Copyright is reserved by them and the drawing is issued on the condition that it is not copied, reproduced, retained or disclosed to any unauthorised person either wholly or in part without written consent of CS Architects.
Do not scale this drawing other than for Planning Purposes.
All dimensions to be checked on site and any discrepancies to be reported to CS Architects.

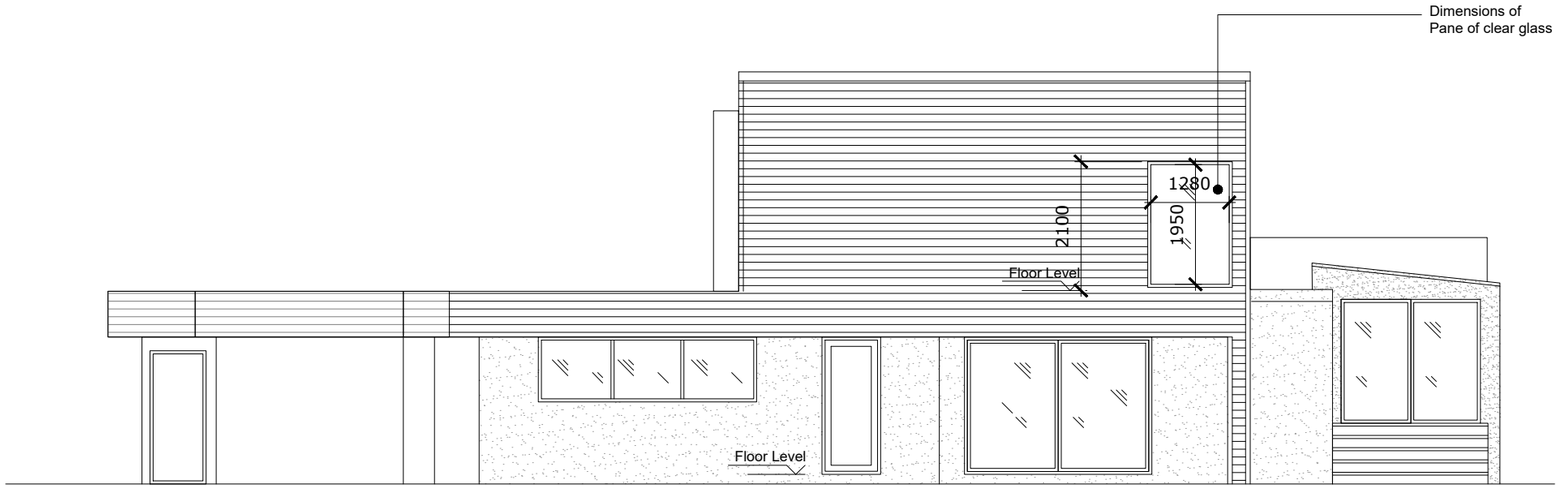

Existing South Elevation

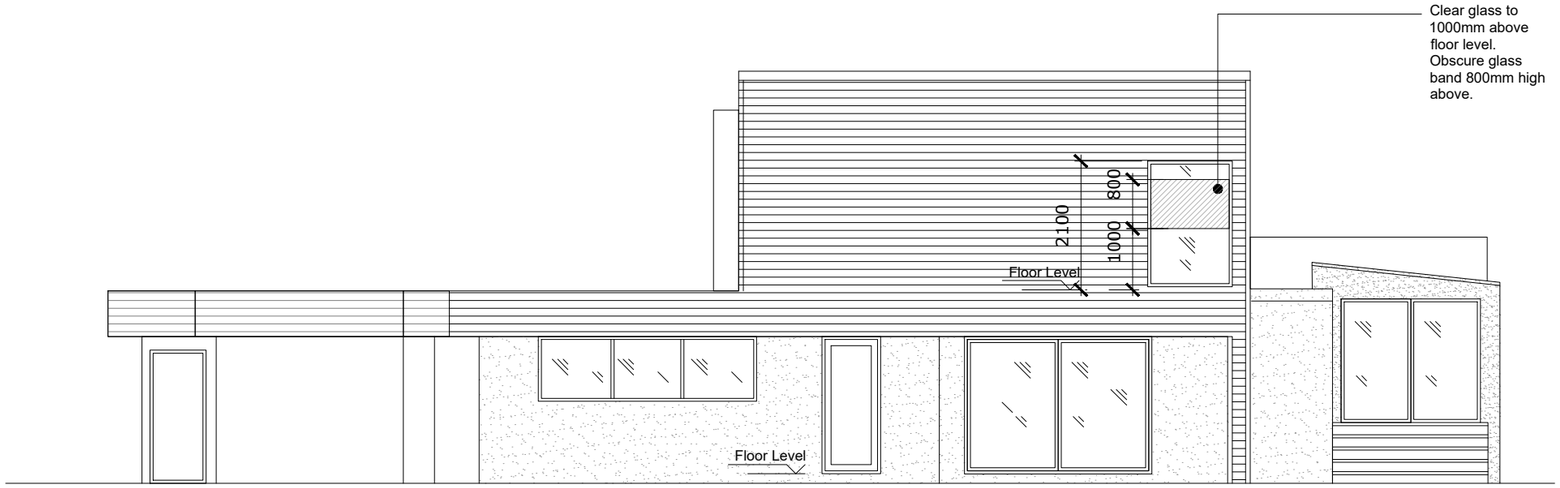

Proposed South Elevation



An Application, Reference ADC/0120/10, was made for variation of certain conditions to the Planning Consent ADC/0455/08.
This was granted on the 24th May with the sole condition requiring obscure glazing to the window in the south side elevation of the extension to be glazed with obscured glass and fixed permanently to be non-openable.

That window was subsequently clear glazed and the matter was brought to the attention of the Local Authority Enforcement Team to have it re-glazed in accordance with the planning condition.

This drawing proposes that the window shall only be partly obscure glazed, as illustrated, and that approval is granted by the Planning Authority accordingly.

revision	date	reason
A	11.12.2020	Obscure band size amended.

cs architects
610 Kingston Road, London, SW20 8DN
t: 020 8540 8049 e: info@csarchitects.co.uk

project: 160 Old Fort Road BN43 5HL
client: M.C
drawing: Elevation
status: PLANNING
date: 7.11.2020 scale: 1:100 @ A3
dwg no: 160 OFR-P-100 rev: A

0 1 2 3
SCALE BAR