Planning Services, Adur District Council

Civic Centre,
Ham Road,
Shoreham-by-Sea,
West Sussex,
BN43 6PR

Tel : (01273) 263222 (calls may be recorded)
website : www.adur.gov.uk
e-mail : developmentcontrol@adur.gov.uk

ADUR DISTRICT COUNCIL
PLANNING DIVISION
PLAN No. Ad0016109
DATE RECEIVED 15 JAN 2009

Householder Application for Planning Permission for works or extension to a dwelling.
Town and Country Planning Act 1990

Publication of planning applications on council websites

Please note that with the exception of applicant contact details and Certificates of Ownership, the information provided on this application form and in supporting documents may be published on the council's website.

If you have provided any other information as part of your application which falls within the definition of personal data under the Data Protection Act which you do not wish to be published on the council's website, please contact the council's planning department.

Please complete using block capitals and black ink.
It is important that you read the accompanying guidance notes as incorrect completion will delay the processing of your application.

1. Applicant Name and Address

Title:	MR.
First name:	PAUL
Last name:	GODLEY
Company (optional):	
Unit:	
House number:	9
House suffix:	
House name:	
Address 1:	HOWARD ROAD
Address 2:	SOMPTING
Address 3:	
Town:	LANCING
County:	WEST SUSSEX
Country:	ENGLAND
Postcode:	BN15 0LW

2. Agent Name and Address

Title:	MR
First name:	MICHAEL
Last name:	EWINS
Company (optional):	
Unit:	
House number:	
House suffix:	
House name:	JESSAMINE COTTAGE
Address 1:	THE STREET
Address 2:	WALBERTON
Address 3:	
Town:	ARUNDEL
County:	WEST SUSSEX
Country:	ENGLAND
Postcode:	BN18 0PJ

3. Description of Proposed Works

Please describe the proposed works:

REMOVE EXISTING REAR GROUND FLOOR EXTENSION & REPLACE WITH LARGER IMPROVED DITTO.

3. Description of Proposed Works (continued)

Has the work already started? ☐ Yes ☑ No

If Yes, please state when the work was started (DD/MM/YYYY): _____ (date must be pre-application submission)

Has the work already been completed? ☐ Yes ☐ No

If Yes, please state when the work was completed (DD/MM/YYYY): _____ (date must be pre-application submission)

4. Site Address Details

Please provide the full postal address of the application site.

Unit: _____ House number: _____ House suffix: _____

House name: PER APPLICANT

Address 1: _____

Address 2: _____

Address 3: _____

Town: _____

County: _____

Postcode (optional): _____

5. Pedestrian and Vehicle Access, Roads and Rights of Way

Is a new or altered vehicle access proposed to or from the public highway? ☐ Yes ☑ No

Is a new or altered pedestrian access proposed to or from the public highway? ☐ Yes ☑ No

Do the proposals require any diversions, extinguishments and/or creation of public rights of way? ☐ Yes ☑ No

If Yes to any questions, please show details on your plans or drawings and state the reference number(s) of the plan(s)/ drawing(s):

6. Pre-application Advice

Has assistance or prior advice been sought from the local authority about this application? ☑ Yes ☐ No

If Yes, please complete the following information about the advice you were given. (This will help the authority to deal with this application more efficiently).

Please tick if the full contact details are not known, and then complete as much possible: ☑

Officer name: M.E. name unknown)

Reference: _____

Date (DD MM YYYY): Approx. 6 weeks prior to application

(must be pre-application submission)

Details of the pre-application advice received:

Officer advised that extension is larger than that which would be approved as a matter of course, but that each case is considered on its merits, so make an application

7. Trees and Hedges

Are there any trees or hedges on your own property or on adjoining properties which are within falling distance of your boundary? ☐ Yes ☑ No

If Yes, please mark their position on a scaled plan and state the reference number of any plans or drawings:

Will any trees or hedges need to be removed or pruned in order to carry out your proposal? ☐ Yes ☑ No

If Yes, please show on your plans which trees by giving them numbers e.g. T1, T2 etc, state the reference number of the plan(s)/ drawing(s) and indicate the scale.

8. Parking

Will the proposed works affect existing car parking arrangements? ☐ Yes ☑ No

If Yes, please describe:

9. Council Employee / Member

Is the applicant or agent related to any member of staff or elected member of the council? ☐ Yes ☑ No

If Yes, please provide details:

10. Materials

If applicable, please state what materials are to be used externally. Include type, colour and name for each material:

	Existing (where applicable)	Proposed	Not applicable	Don't Know	Drawing references if applicable
Walls	Painted render	Painted render	☐	☐	
Roof	Flat Painted corrugated UPVC	Flat timber/ felt	☐	☐	
Windows	UPVC frames	UPVC frames double glazed	☐	☐	
Doors	Timber	UPVC	☐	☐	
Boundary treatments (e.g. fences, walls)			☑	☐	
Vehicle access and hard-standing			☑	☐	
Lighting	1 Incandescent pendant	L.V. Halogen	☐	☐	
Others (please specify)			☐	☐	

Are you supplying additional information on submitted plan(s)/drawing(s)/design and access statement? ☑ Yes ☐ No

If Yes, please state references for the plan(s)/drawing(s)/design and access statement:

Adjacent boundary wall built by neighbour which renders the proposal practically invisible from adjacent property - shown on Rear Elevation.

11. Certificates

One Certificate A, B, C, or D, must be completed, together with the Agricultural Holdings Certificate with this application form

CERTIFICATE OF OWNERSHIP - CERTIFICATE A

Town and Country Planning (General Development Procedure) Order 1995 Certificate under Article 7

I certify/~~The applicant certifies~~ that on the day 21 days before the date of this application nobody except ~~myself~~/ the applicant was the owner *(owner is a person with a freehold interest or leasehold interest with at least 7 years left to run)* of any part of the land or building to which the application relates.

Signed - Applicant:	Or signed - Agent:	Date (DD/MM/YYYY):
	[redacted]	14 Jan 2009

CERTIFICATE OF OWNERSHIP - CERTIFICATE B

Town and Country Planning (General Development Procedure) Order 1995 Certificate under Article 7

I certify/ The applicant certifies that I have/the applicant has given the requisite notice to everyone else (as listed below) who, on the day 21 days before the date of this application, was the owner (*owner is a person with a freehold interest or leasehold interest with at least 7 years left to run)* of any part of the land or building to which this application relates.

Name of Owner	Address	Date Notice Served

Signed - Applicant:	Or signed - Agent:	Date (DD/MM/YYYY):

CERTIFICATE OF OWNERSHIP - CERTIFICATE C

Town and Country Planning (General Development Procedure) Order 1995 Certificate under Article 7

I certify/ The applicant certifies that:

- Neither Certificate A or B can be issued for this application
- All reasonable steps have been taken to find out the names and addresses of the other owners *(owner is a person with a freehold interest or leasehold interest with at least 7 years left to run)* of the land or building, or of a part of it , but I have/ the applicant has been unable to do so.

The steps taken were:

Name of Owner	Address	Date Notice Served

Notice of the application has been published in the following newspaper (circulating in the area where the land is situated):	On the following date (which must not be earlier than 21 days before the date of the application):

Signed - Applicant:	Or signed - Agent:	Date (DD/MM/YYYY):

11. Certificates (continued)

CERTIFICATE OF OWNERSHIP - CERTIFICATE D

Town and Country Planning (General Development Procedure) Order 1995 Certificate under Article 7

I certify/ The applicant certifies that:

- Certificate A cannot be issued for this application
- All reasonable steps have been taken to find out the names and addresses of everyone else who, on the day 21 days before the date of this application, was the owner *(owner is a person with a freehold interest or leasehold interest with at least 7 years left to run)* of any part of the land to which this application relates, but I have/ the applicant has been unable to do so.

The steps taken were:

Notice of the application has been published in the following newspaper (circulating in the area where the land is situated):

On the following date (which must not be earlier than 21 days before the date of the application):

Signed - Applicant:

Or signed - Agent:

Date (DD/MM/YYYY):

AGRICULTURAL HOLDINGS CERTIFICATE

Town and Country Planning (General Development Procedure)Order 1995 Certificate under Article 7

Agricultural Land Declaration - You Must Complete Either A or B

(A) None of the land to which the application relates is, or is part of, an agricultural holding.

Signed - Applicant:

Or signed - Agent: [redacted]

Date (DD/MM/YYYY): 14 Jan 2009

B) I have/ The applicant has given the requisite notice to every person other than myself/ the applicant who, on the day 21 days before the date of this application, was a tenant of an agricultural holding on all or part of the land to which this application relates, as listed below:

Name of Tenant	Address	Date Notice Served

Signed - Applicant:

Or signed - Agent:

Date (DD/MM/YYYY):

12. Planning Application Requirements - Checklist

Please read the following checklist to make sure you have sent all the information in support of your proposal. Failure to submit all information required will result in your application being deemed invalid. It will not be considered valid until all information required by the Local Planning Authority has been submitted.

The original and 3 copies of a completed and dated application form: ☐

The original and 3 copies of a plan which identifies the land to which the application relates drawn to an identified scale and showing the direction of North: ☐

The original and 3 copies of other plans and drawings or information necessary to describe the subject of the application: ☐

The original and 3 copies of a design and access statement where proposed works fall within one of the following designated areas: ☐

- National Park
- Site of special scientific interest
- Conservation area
- Area of outstanding natural beauty
- World Heritage Site
- The Broads

The correct fee: ☐

The original and 3 copies of the completed, dated Article 7 Certificate (Agricultural Holdings): ☐

The original and 3 copies of the completed, dated Ownership Certificate (A, B, C or D - as applicable): ☐

13. Declaration

I/we hereby apply for planning permission/consent as described in this form and the accompanying plans/drawings and additional information.

Signed - Applicant:

Or signed - Agent: [redacted]

Date (DD/MM/YYYY): 14 Jan 2009 (date cannot be pre-application)

14. Applicant Contact Details

Telephone numbers

Country code:	National number:	Extension number:
+44	[redacted]	

Country code:	Mobile number (optional):
+44	[redacted]

Country code:	Fax number (optional):

Email address (optional):

15. Agent Contact Details

Telephone numbers

Country code:	National number:	Extension number:
+44	(0) 1243 551333	

Country code:	Mobile number (optional):
+44	(0) 7767 313185

Country code:	Fax number (optional):

Email address (optional): Ewins@btinternet.com

16. Site Visit

Can the site be seen from a public road, public footpath, bridleway or other public land? ☐ Yes ☐ No

If the planning authority needs to make an appointment to carry out a site visit, whom should they contact? *(Please select only one)* ☐ Agent ☑ Applicant ☐ Other (if different from the agent/applicant's details)

If Other has been selected, please provide:

Contact name: Telephone number:

Email address:

Please note, agent is out of the country from Sat 17 Jan 09 until Sat 14 Feb 09. Please contact applicant in the event of any information required or to be imparted.

Many thanks.

[redacted]

DISTRICT COUNCIL
PLANNING DIVISION
PLAN No. A0100400
DATE RECEIVED 15 JAN 2009

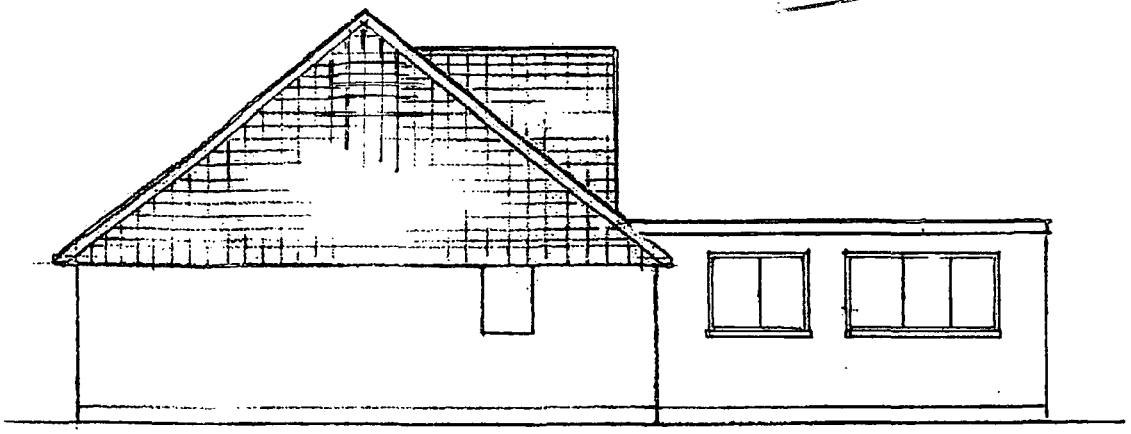

EAST SIDE ELEVATION 1/100

PROPOSED ENLARGED REPLACEMENT SINGLE STOREY REAR EXTENSION AT 9 HOWARD ROAD COMPTING FOR MR. PAUL GODLEY.

BLOCK PLAN
1/500

Proposed enlarged ground floor rear extension to 9 Howard Road Sompting, for Mr.. P. Godley

N

PLANNING DIVISION
PLAN No. A01006/07
DATE RECEIVED 15 JAN 2009

Existing 2.4m. high wall

Proposed enlarged extension

Existing 1.5 m. high fence

gangway

15 11 9 7 5 3

BM 39.75m

43.5m

HOWARD ROAD

37.8m

El Sub Sta

Alpha

Sea Glimpse

Beta

72 70 70A

79 77 71

HALEWICK LANE

37



Metres
0 20 40

Scale 1:1250

Location Plan 1/1250

Proposed enlarged rear ground floor extension at 9 Howard Road Sompting BN15 0LW, for Mr Paul Godley

All external finishes to match existing - rendered & painted walls

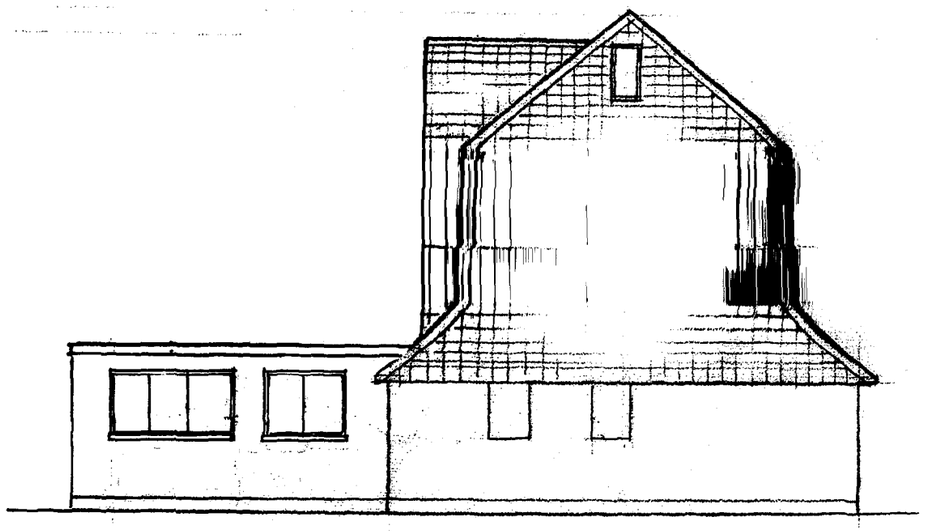

SIDE ELEVATION

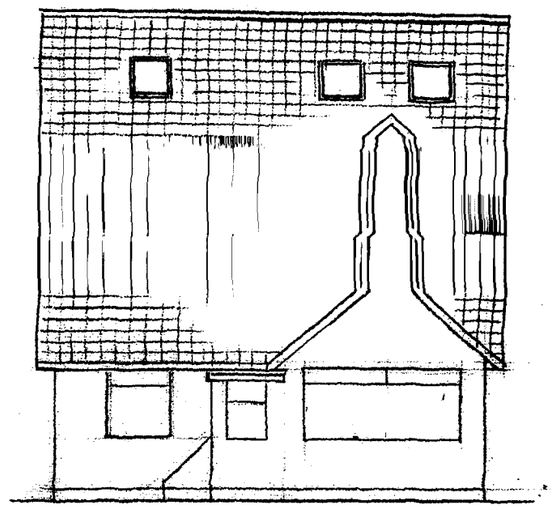

FRONT ELEVATION
(AS EXISTING)

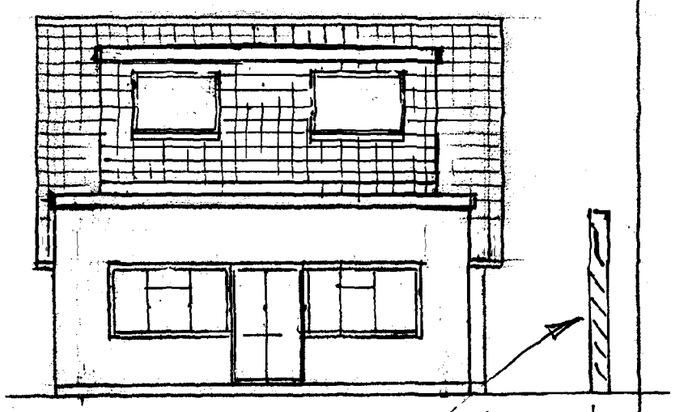

REAR ELEVATION

3·4m. Approx. N.T.S.

Existing boundary wall to No. 11

Existing rear ground floor extension to be removed & replaced by proposed larger extension with flat roof

High level window, obscured.

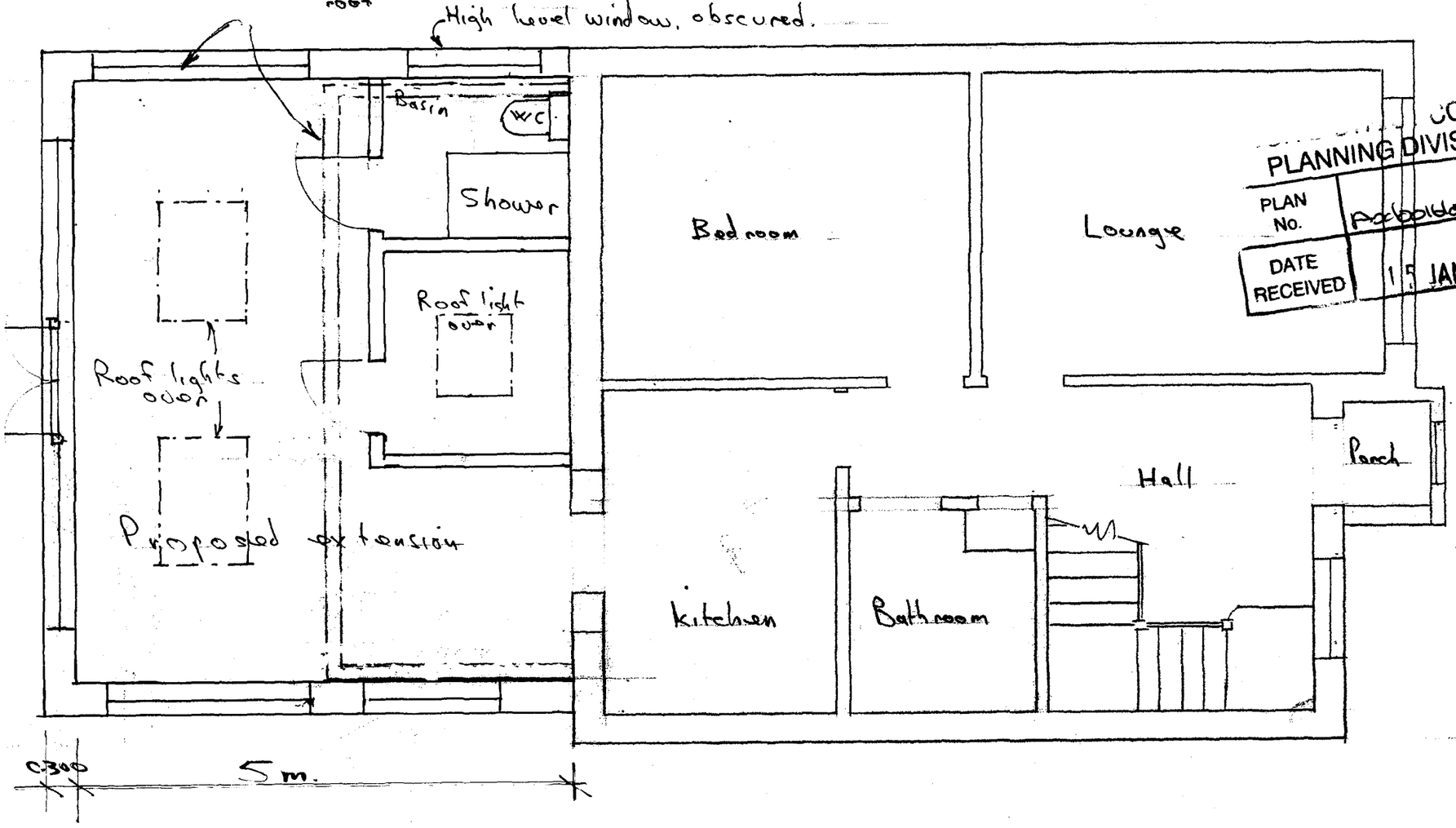

GROUND FLOOR PLAN

COUNCIL
PLANNING DIVISION
PLAN No. As Existing
DATE RECEIVED 15 JAN 2009

Proposed enlarged ground floor extension with flat roof
for Mr. Paul Godley, at 9 Howard Road, Sompting, West Sussex BN15 0LW
SCALE 1/50 & 1/100 6 November 2008 M.J. EWINS