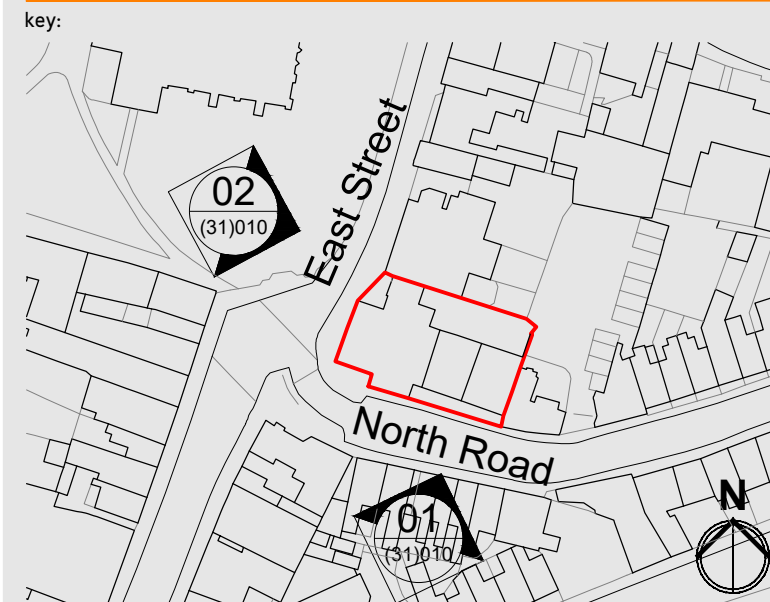




1094SM | St Marys
24-25 East Street, Shoreham



A	19/01/2026	Issued for planning. Dropped first floor eills for houses 1-4. Removed chimney on part wall above house 4.	SP	PT
/	30/10/2025	Issued for planning.	SP	PT

rev.	date	notes	drawn	checked
------	------	-------	-------	---------

This drawing is the property of Willow Design & Planning Ltd. It is protected by the Copyright, Designs and Patents Act, 1988. Do Not Scale. All dimensions and conditions are to be checked on site prior to preparing drawings or commencing any work.

client:
Empire Land and Homes Ltd.

architect:
WILLOW
DESIGN PLANNING DELIVERY
370 The Yard Brighton Road,
Shoreham by Sea,
West Sussex, BN43 6RE
tel. 01273 456519
info@willowarchitects.net

issued for:
Planning

drawn by:
SP

checked by:
PT

project north:

drawing title:
Proposed
South West & North West Elevations


scale @ A1:
1:100

(31)010


drawing no.

revision

A



1 Proposed
Street Elevation - North Road
1:100
Scale in metres



2 Proposed
Street Elevation - East Street
1:100
Scale in metres