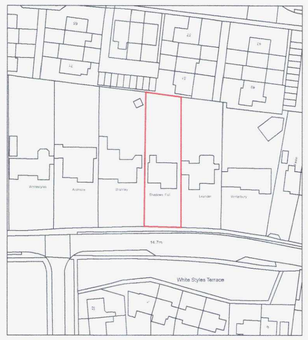

LOCATION PLAN SCALE 1:1250

20 0 20 40 60 80 100

Metres

N



BLOCK PLAN SCALE 1:500

20 0 20 40 60 80 100

Metres



NORTH ELEVATION - SCALE 1:100



ROOF FLOOR PLAN - SCALE 1:100



WEST ELEVATION - SCALE 1:100

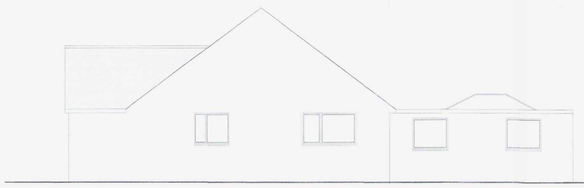

EAST ELEVATION - SCALE 1:100

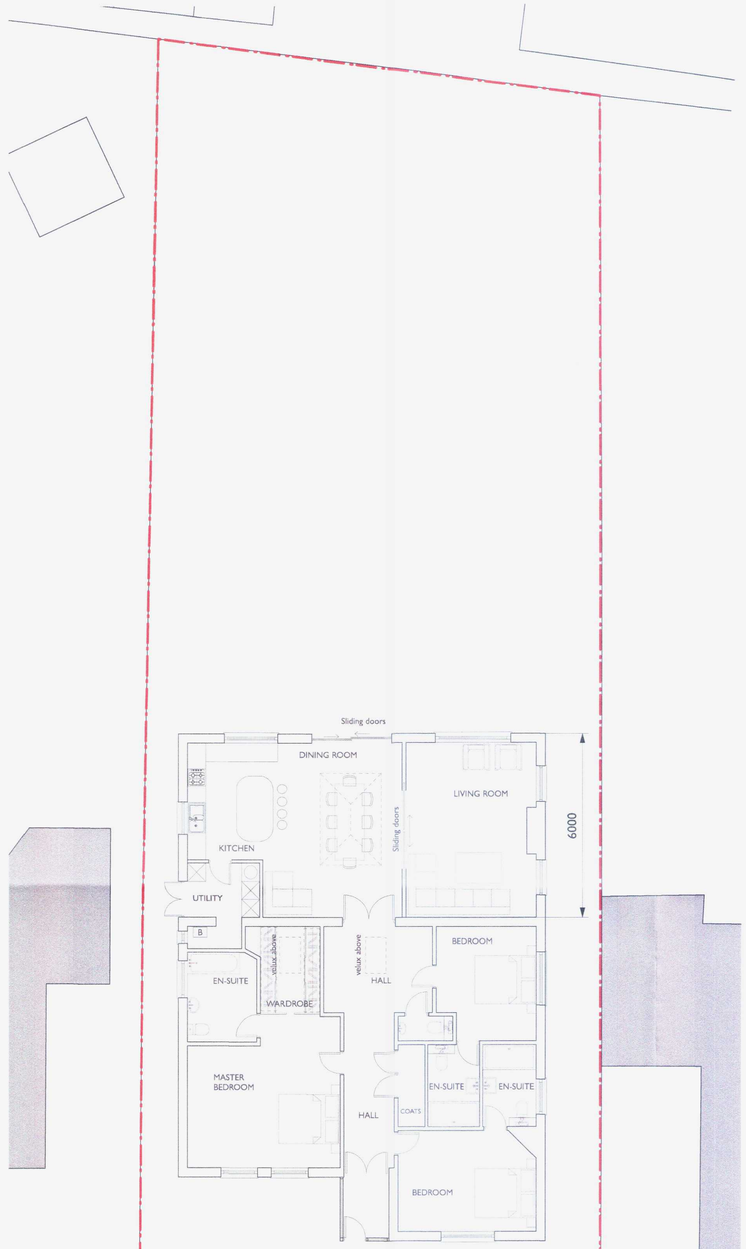

GROUND FLOOR PLAN - SCALE 1:100

N.B. Unless otherwise noted this drawing is not to be used for construction purposes.

If indicated as feasibility this drawing is subject to a detailed site investigation, including ground conditions/ contaminates, drainage design and planning / density negotiations. The layout may be based upon an enlargement of an OS sheet or other small scale plans and its accuracy needs to be verified by survey. CDM regulations have not been fully considered.

Rev.	Date	Comment	By

AMENDMENT

ADUR & WORTHING
PLANNING SERVICES
PLAN AWDM/ 1691/16
DATE VALID 12/12/16

Shadow Fall

LANDIVAR ARCHITECTS
ARCHITECTS AND DESIGNERS

Landivar Architects Limited:
The Ironworks, Cheapside, Brighton, BN1 4GD
01273 819493
info@landivar-architects.com
www.landivar-architects.com

DRAWING STATUS:	AS PROPOSED
CLIENT:	MR & MRS WELCH