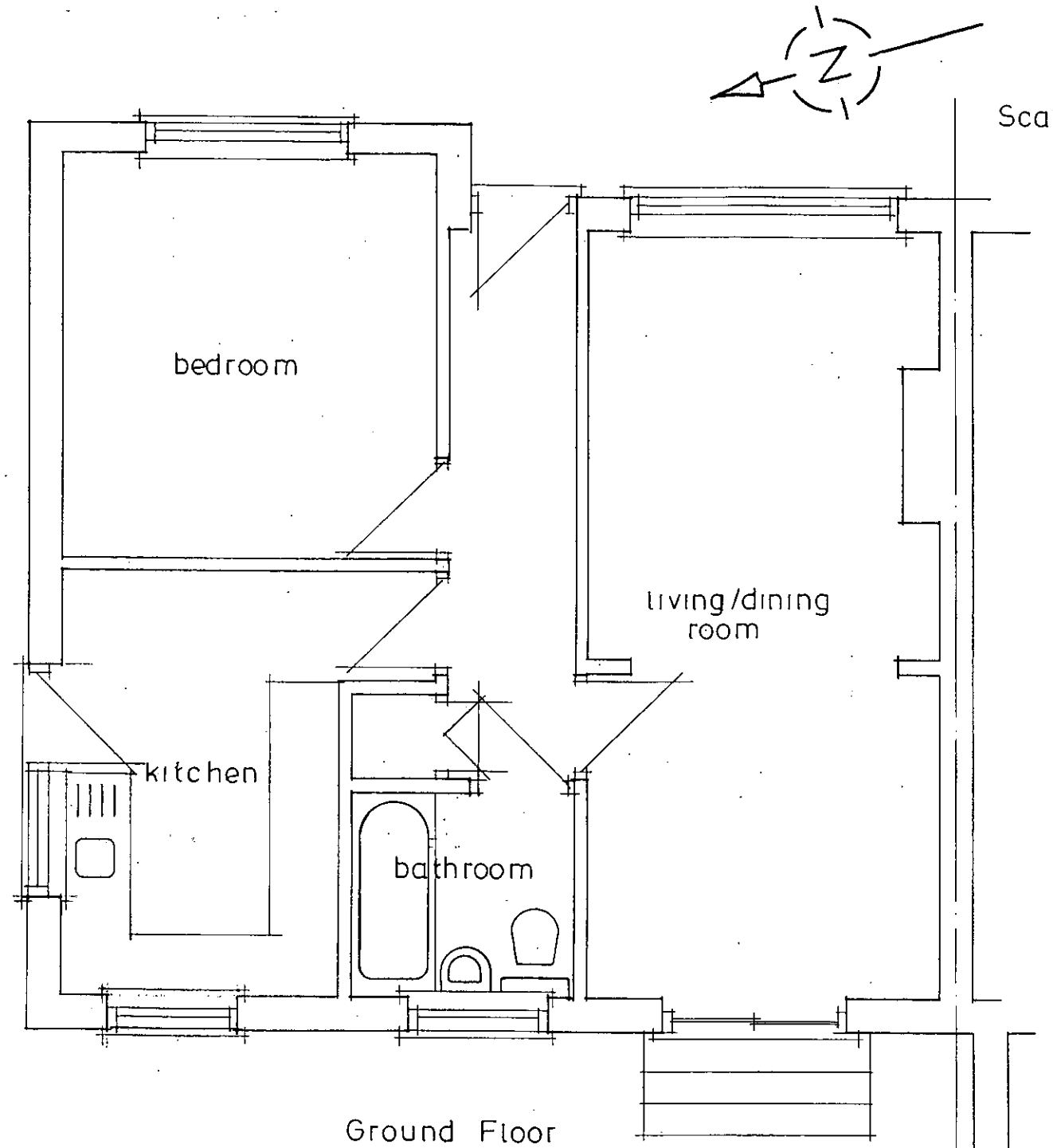

Ground Floor

1:100 0 10m

Scale bar

1:50 0 10m

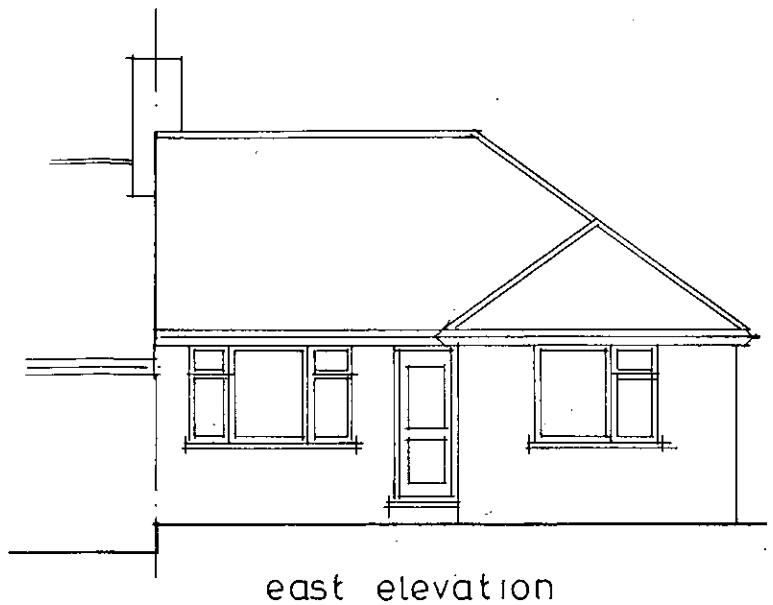

east elevation

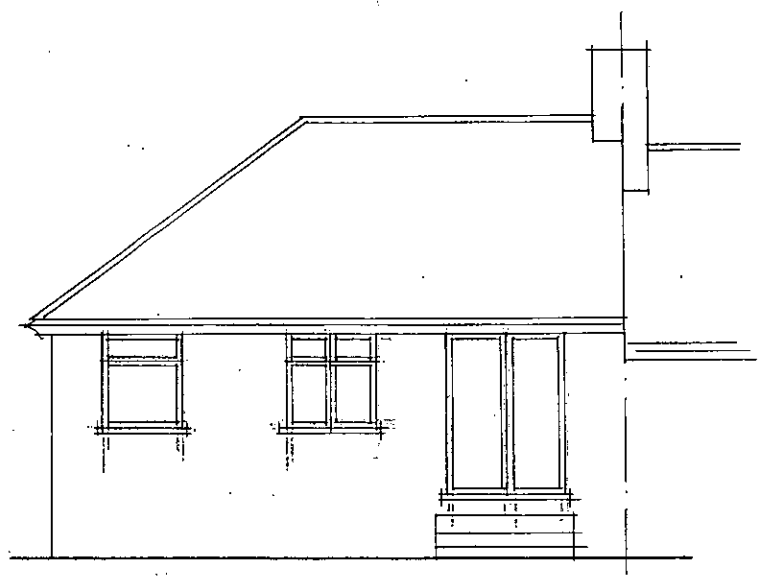

west elevation

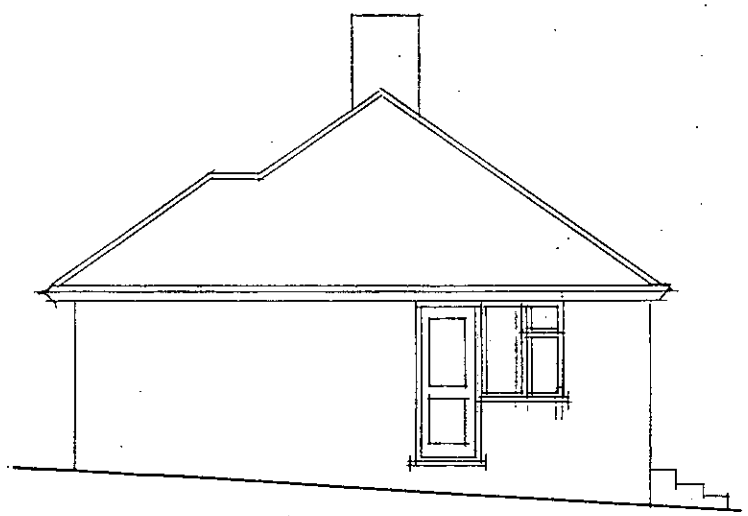

north elevation

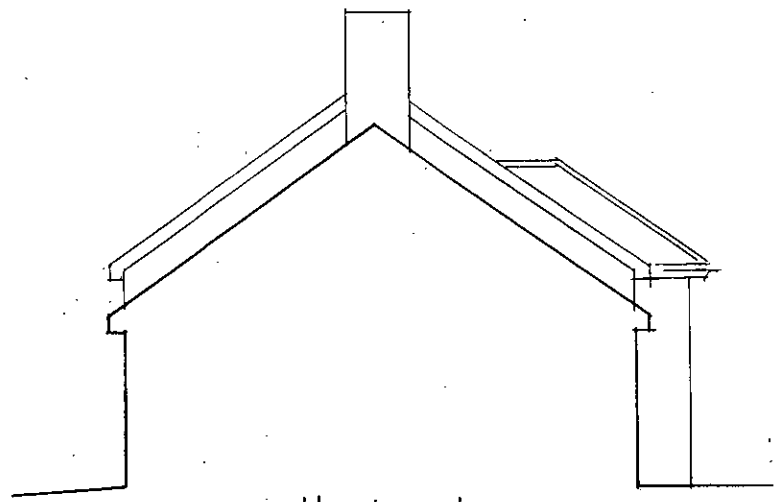

south elevation

ADUR & WORTHING
PLANNING SERVICES

PLAN	AWDM/ 0451/15
DATE VALID	30 MAR 2015

Existing Layout
31 Hillside Road
Sompting
Scale 1:50 1:100
Drng no 767/02

A3