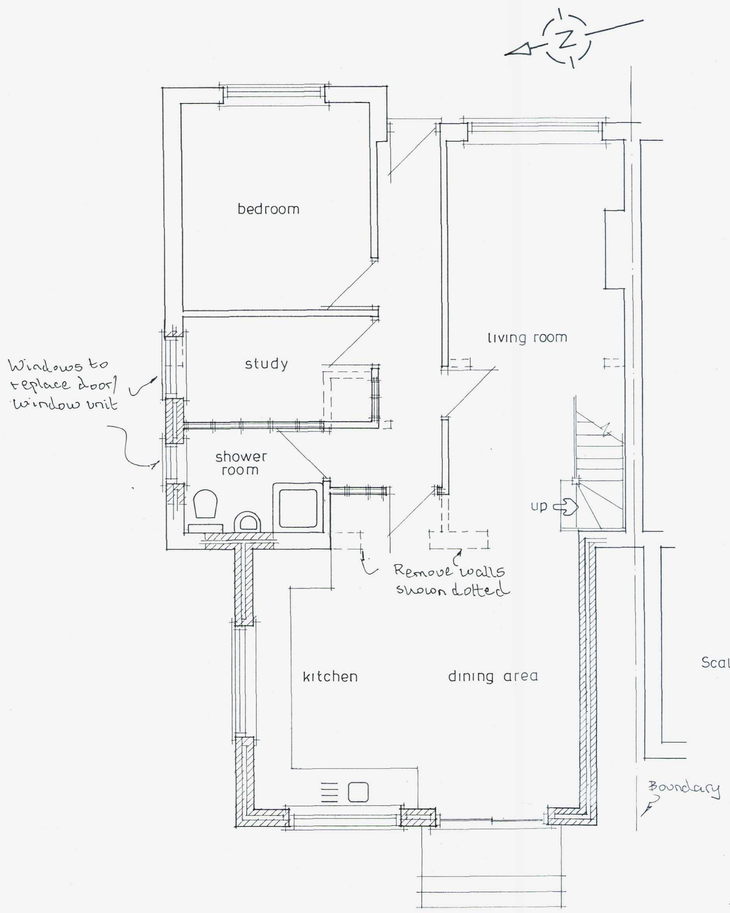

Ground Floor

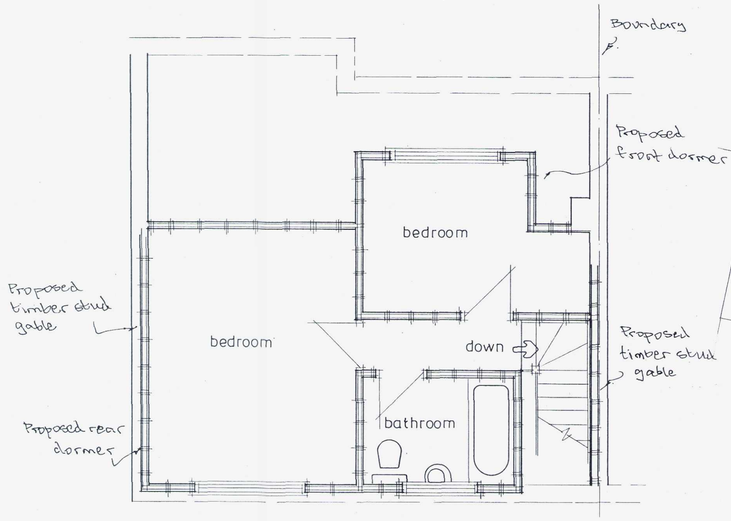

First Floor

1:100 Scale bar 1:50 — 0 10m



Block Plan 1:500

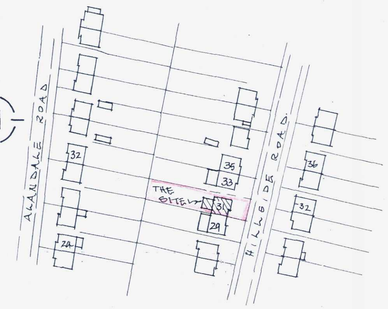

Site Plan 1:1250

0 10 20m.

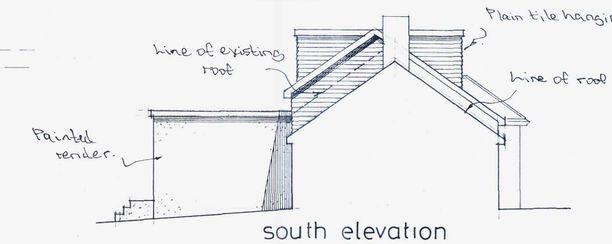

south elevation

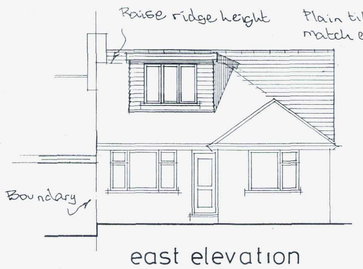

east elevation

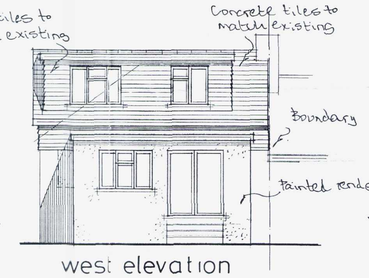

west elevation

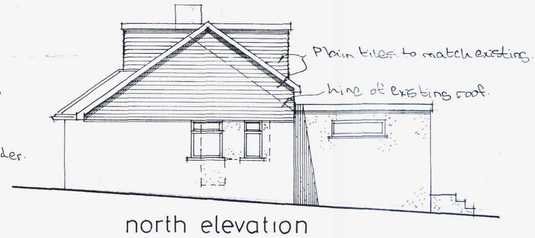

north elevation

A		
Date		Revisions

© copyright

ADUR & WORTHING PLANNING SERVICES

PLAN	AWDM/ 0451/15
DATE VALID	30 MAR 2015

Client: Mr. L. Mees

Job Title: Proposed Extension & Roof Conversion

Drawing Title: 31 Hillside Road, Sompting

Scale: 1:50 1:100

Date | Drawn by

Drg No. 767/01 | Rev.

841 x 594mm A1