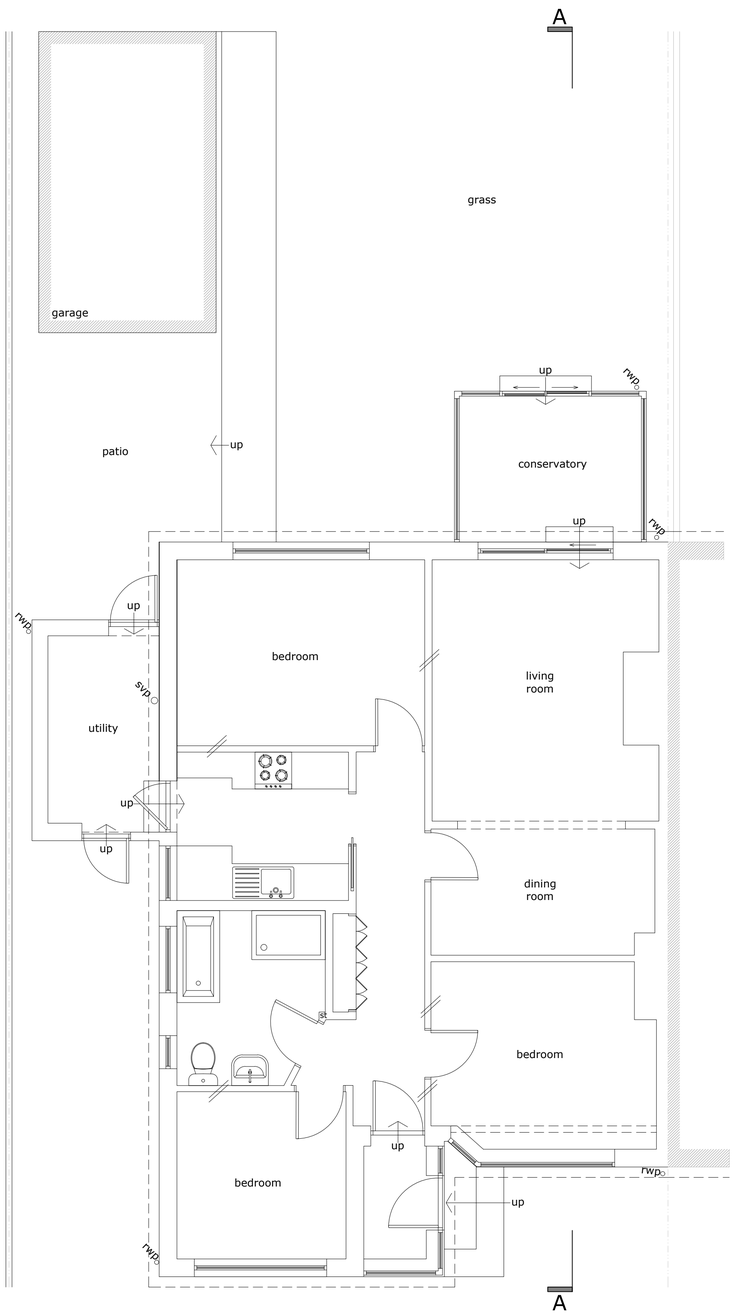


existing ground floor plan 1:50

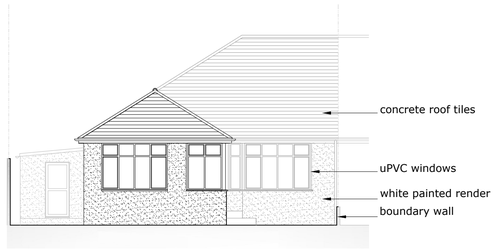


existing west elevation 1:100

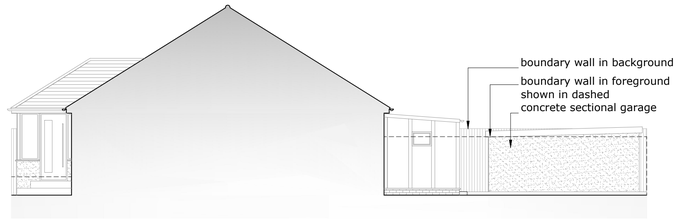


existing south elevation 1:100

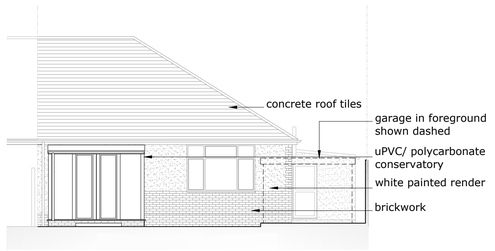


existing east elevation 1:100

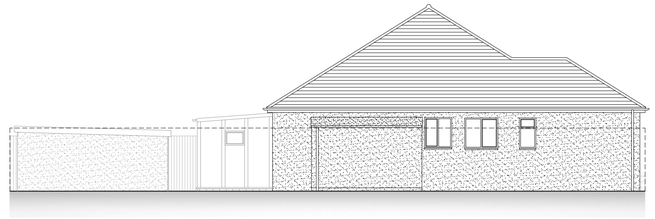

existing north elevation 1:100

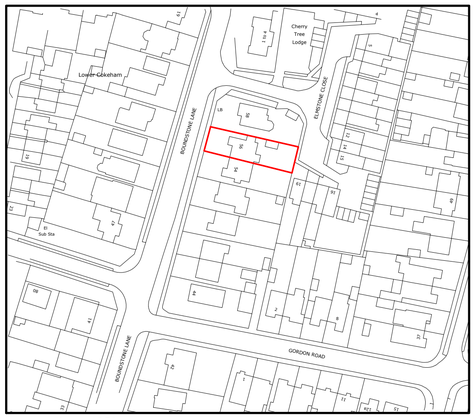


Location Plan 1:1250

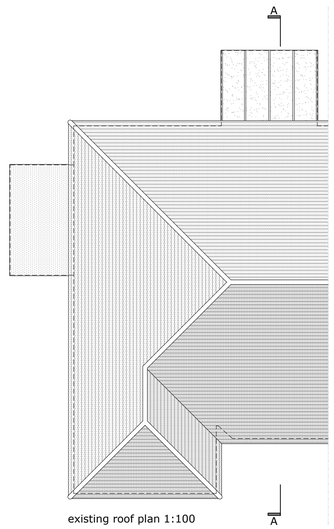


existing roof plan 1:100

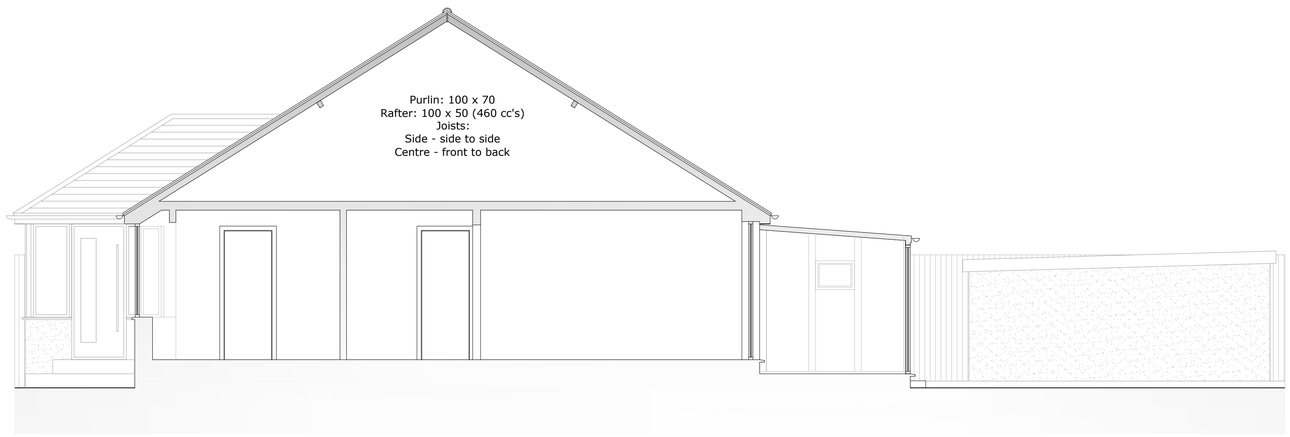


existing section a-a 1:50

1:1250 0 20 40 60 80 100 200 250m

1:100 0 1 2 3 4 5 6 7 8 9 10 15 20m

1:50 0 1 2 3 4 5 6 7 8 9 10m

| Rev: | Description: | By: | Date: |
|---|---|---|---|

darby architectural

www.darby-archi.com

hello@darby-archi.com

Client:
Mr & Mrs Lunn

Site/Project:
56 Boundstone Lane
Lancing
West Sussex
BN15 9QP

Drawing Title:
Existing plans, section and elevations

| Scale: | Paper Size: | Date: | Drawn: |
|---|---|---|---|
| In DWG | A1 | 08.12.2021 | H Girgis |

| Project No: | Drawing No: | Revision: |
|---|---|---|
| 0416 | 01 | |

© Darby Architectural Limited 2021