CALA Homes Ltd

PROPOSED RESIDENTIAL DEVELOPMENT FOR 249 DWELLINGS AT NEW MONKS FARM, LANCING

Residential Travel Plan

VN201575

February 2020

4th Floor Oxford Place, 61 Oxford Street, Manchester M1 6EQ
Tel: 0161 228 1008 www.vectos.co.uk
Company no. 07794057
Registered address: Vectos North Limited, 4th Floor Oxford Place, 61 Oxford Street, Manchester, M1 6EQ

REPORT CONTROL

Document:	Residential Travel Plan
Project:	Proposed Residential Development for 249 Dwellings at New Monks Farm, Lancing
Client:	CALA Homes Ltd
Job Number:	VN201575
File Origin:	N:\Vectos Job Data\2020\VN201575 New Monks Farm Residential Travel Plan\Docs\Reports\New Monks Farm, Lancing - Residential Travel Plan_01b.docx

Document Checking:

Primary Author	Tim Ashley	**Initialled:**	TA

Review By	Paul Whitaker	**Initialled:**	PW

Issue	Date	Status	Checked for Issue
1	February 2020	RTP_01a	PW
2	February 2021	RTP_01b	PW

CONTENTS

1 INTRODUCTION 1

1.1 Background 1
1.2 New Monks Farm Development Proposals 1
1.3 Planning Permission 2
1.4 Residential Travel Plan Objectives 3
1.5 Report Detail 3

2 LOCAL CONTEXT 4

2.1 Site Location 4
2.2 Highway Network 4

3 SITE ACCESSIBILITY 7

3.1 Walking 7
3.2 Cycling 8
3.3 Public Transport – Bus 9
3.4 Public Transport – Rail 9
3.5 Summary 10

4 DEVELOPMENT PROPOSALS 11

4.1 Development Scale 11
4.2 Site Access and Layout 11
4.3 Parking 12
4.4 Service, Delivery and Refuse 12
4.5 Public Transport 12
4.6 Reducing the Need to Travel 13

5 ADMINISTRATION 14

6 AIMS, OBJECTIVES AND INITIAL TARGETS 15

6.1 Travel Plan Aims 15
6.2 Objectives 15
6.3 Initial Targets 16

7 MONITORING AND REVIEW 19

7.1 General Strategy 19
7.2 Baseline Survey and Committed Targets 19
7.3 On-Going Monitoring and Review 20
7.4 Enforcement 21

8 RESIDENTIAL TRAVEL PLAN MEASURES AND INITIATIVES 22

8.1 Residential Travel Plan 22
8.2 Development Provision for Sustainable Travel Modes 22
8.3 Residential Travel Information Pack 22
8.4 Sustainable Travel Voucher 23
8.5 Subsequent Phases of Development 23

9 UPDATED ACTION PLAN 26

PLANS

Plan 1 – Site Location Plan

Plan 2 – Local Highway Network

Plan 3 – Pedestrian Catchment

Plan 4 – Cycle Catchment

Plan 5 – Indicative Site Masterplan

APPENDICES

Appendix A – Residential Travel Information Pack

1 INTRODUCTION

1.1 Background

1.1.1 Vectos has been commissioned by CALA Homes Ltd to prepare a Residential Travel Plan for the first phase of residential development at New Monks Farm in Lancing, west of Brighton.

1.1.2 Land at New Monks Farm is located south of the A27 between Mash Barn Lane and the built-up area of Lancing. It is a large site that currently consists of fallow grassland and a network of ditches and watercourses, bound by residential development to the west, a railway line to the south and the A27 to the north.

1.1.3 The first phase of residential development is located on the western side of the site adjacent to the residential area of Lancing. Vehicular access will be provided to this phase of development from Grinstead Lane via Hayley Road and the Mash Barn estate.

1.2 New Monks Farm Development Proposals

1.2.1 **Plan 1** shows the boundaries of the residential development at New Monks Farm. The wider development proposals at New Monks Farm consist of a mixed-use development to help meet the employment, housing and community needs of the local area comprising:

- Up to 600 homes;
- An IKEA (up to 32,900sqm of non-food retail floor space);
- A country park, a primary school, and related infrastructure; and
- A relocated and expanded Withy Patch Gypsy and Traveller site.

1.2.2 The first phase of development includes the provision of 249 residential dwellings with access provided from Grinstead Lane via Hayley Road and the Mash Barn estate.

1.2.3 As part of the wider redevelopment of the site, a new access will ultimately be provided on the A27 in the form of a high capacity, signalised roundabout. This is advocated within the Adur Local Plan (2017) and forms part of an overall access strategy considering speed limits, rationalisation of existing points of access on the A27, network capacity and the movement of non-motorised users (NMUs).

1.2.4 The main access from the A27 will lead to an internal network providing access to the non-food retail area and residential dwellings within the New Monks Farm site (to the west). Upon completion of the new access onto the A27, the access via Hayley Road will be used by pedestrians, cyclists and buses only.

1.3 Planning Permission

1.3.1 A hybrid planning application (Ref: AWDM/0961/17) was submitted for the redevelopment of the entire site in July 2017 with permission granted in February 2020. The first part of the application, to which this Residential Travel Plan relates, sought full planning permission for the demolition of existing buildings and the erection of 249 residential dwellings with temporary access via Grinstead Lane, a County Park, relocation and extension of the Withy Patch Gypsy and Traveller Site, permanent access via a new roundabout on the A27, landscaping, two additional football pitches and other associated infrastructure.

1.3.2 Condition 27 of the Adur District Council Planning Permission requests that prior to occupation a Residential Travel Plan is required. It states that:

"27. No dwelling shall be first occupied until a Residential Travel Plan has been submitted to and approved, in writing, by the Local Planning Authority. The Residential Travel Plan once approved shall thereafter be implemented as specified within the approved document. The Residential Travel Plan shall be completed in accordance with the latest guidance and good practice documentation as published by the Department for Transport or as advised by the Highway Authority.

***Reason:** In the interests of encouraging sustainable transport and to minimise any adverse impact on the local highway network."*

1.3.3 As previously noted, the Residential Travel Plan relates to the first part of the planning permission and considers the delivery of the first 249 residential dwellings. It is intended to discharge Condition 27 of the planning permission and builds upon the original Framework Travel Plan that was submitted and approved as part of the original hybrid application.

1.4 Residential Travel Plan Objectives

1.4.1 This Travel Plan is a long-term strategy for reducing dependence on travel by private car. It reflects the following objectives which are intended to achieve current government policy in respect to transport:

- Reduce reliance on single occupancy car journeys;
- Promote alternative modes of travel to the car;
- Advocate means of travel that are beneficial to the health of those living on or visiting the site;
- Minimise car travel in the area surrounding the site; and
- Contain car parking demand.

1.5 Report Detail

1.5.1 This Residential Travel Plan has been prepared to consider travel to and from the New Monks Farm development and should be read in conjunction with the original Transport Assessment (TA) and Framework Travel Plan prepared by Vectos. It notes:

- Context of the Site;
- Travel Plan Initiatives;
- Travel Plan Administration, Monitoring and Review; and
- Updated Action Plan.

2 LOCAL CONTEXT

2.1 Site Location

2.1.1 The New Monks Farm site is located on the edge of the existing built environment to the east of Lancing. It is a large site that currently consists of fallow grassland and a network of ditches and watercourses. There are also a number of farm buildings and barns located within the site associated with previous agricultural uses.

2.1.2 To the west of the site, the area is predominantly residential with a local road network providing vehicular and pedestrian access to facilities in and around Lancing. Brighton and Hove Albion Football Club's Training Academy is also located adjacent to the existing residential dwellings and the New Monks Farm site.

2.1.3 The A27 runs along the northern boundary of New Monks Farm and serves as an existing access in to the site. Access to the site is also provided from Mash Barn Lane (via Grinstead Lane) and the existing residential road network. Although these points of access have historically accommodated a number of daily vehicular trips, they are currently used infrequently by New Monks Farm, for occasional maintenance activities.

2.1.4 There is no access to the New Monks Farm site from the south. The main railway line into Brighton runs along the southern boundary of the site providing a barrier to movement.

2.1.5 The first phase of residential development will be located on the western side of the wider masterplan site adjacent to the existing built-up area of Lancing. An access road will be provided to the residential properties from Grinstead Lane. The site location in relation to the local context and the masterplan and residential development boundaries are illustrated in **Plan 1**.

2.2 Highway Network

2.2.1 A full review of both the local and strategic highway network in the vicinity of the site is presented in the TA prepared by Vectos. A summary is provided here for completeness, accompanied by **Plan 2**.

A27 Old Shoreham Road (Strategic Network)

2.2.2 The A27 in the vicinity of the site forms part of the strategic road network. It is a key east-west link providing access between Brighton, Shoreham, Lancing, Worthing and destinations further afield. In the vicinity of the site, the A27 is a dual carriageway providing two lanes in either direction and has a speed limit of 70mph.

2.2.3 A continuous shared foot/cycle path is provided along the southern side of the A27 carriageway. This is separated from the main traffic lanes with a section of verge. At crossing points on the route, dropped kerbs and tactile paving are provided. The route provides access between Lancing, employment sites on Old Shoreham Road and Shoreham via the Shoreham Tollbridge.

2.2.4 Controlled, at-grade crossing infrastructure is provided to facilitate north-south connectivity. This includes a staggered crossing approximately 100 metres to the east of the A27/Grinstead Lane roundabout and a crossing incorporated into the design of the A27/Old Shoreham Road/Coombes Road signal junction.

2.2.5 Bus stops are provided on the A27 corridor within the 70mph and 40mph limits, some with laybys to minimise disruption to through traffic. This is discussed further in subsequent sections, including details on service times and routes.

A27 Upper Brighton Road (Strategic Network)

2.2.6 The A27 corridor continues to the west of the site along Upper Brighton Road. This continues to provide two lanes in either direction with a speed limit of 40mph. Footways continue to be provided along either side of the carriageway. There is an additional controlled crossing on the A27 approximately 190 metres to the west of the A27 Grinstead Lane roundabout. This provides a link between residential communities north and south of the A27 and minimises potential severance.

Old Shoreham Road (Local Network)

2.2.7 Old Shoreham Road is a single carriageway accessed directly from the A27 strategic network. It is not a through route and instead provides access to local employment sites and Shoreham Airport.

2.2.8 As well as providing access to existing employments sites, Old Shoreham Road forms part of a key east-west link for pedestrians and cyclists across the River Adur via the Shoreham Toll Bridge. A shared foot/cycle path is provided along one side of the carriageway which links with similar facilities on the A27 (as previously described). Approximately halfway along Old Shoreham Road, pedestrians and cyclists are able to use the carriageway. This link is straight with good forward visibility, has low vehicle flows and has low speeds which all assist in managing potential conflict.

2.2.9 At the Shoreham Toll Bridge, access is provided to a public footpath (PRoW Ref: 2049) which runs along the banks of the River Adur, facilitating north-south movement.

Grinstead Lane (Local Network)

2.2.10 Grinstead Lane forms part of the local highway network and is the responsibility of West Sussex County Council (WSCC). It provides one of only a few north-south links in the vicinity of the site connecting the A27 corridor with the coastal corridor and residential areas in between. It provides direct access to a number of residential dwellings and also serves as a route for public transport services within Lancing.

2.2.11 Grinstead Lane is a wide single carriageway which is straight with good forward visibility. The speed limit is 30mph with signage provided along the route. Footways are provided along either side of the carriageway providing an interconnected network with adjacent side roads and infrastructure along the A27. Pedestrian refuge islands are provided at regular intervals with dropped kerbs and tactile paving creating a number of uncontrolled crossing points.

2.2.12 A controlled crossing is also provided on Grinstead Lane in the vicinity of the junction with Mash Barn Lane to facilitate pedestrian movements between residential areas and local shops, services and amenities.

Mash Barn Lane, Shadswell Road and Curvins Way Residential Network

2.2.13 Mash Barn Lane and Curvins Way provide access from Grinstead Lane to a residential estate with an interconnected road network. The speed limit is 30mph but the carriageway widths and slight curves in the horizontal alignments assist in managing low vehicle speeds through the residential network.

2.2.14 Footways are provided along either side of the carriageways within the residential areas with street lighting provided at regular intervals. Dropped kerbs are provided at informal crossing points.

3 SITE ACCESSIBILITY

3.1 Walking

3.1.1 An analysis of the pedestrian routes in the area has been completed to identify areas situated within a 1km and 2km catchment of the New Monks Farm site, equivalent to a 12 minutes and 24 minutes' walk respectively. An indicative walking catchment is illustrated in **Plan 3**.

3.1.2 The 1km catchment encompasses a large residential community within Lancing which also incorporates a number of local amenities, education, and leisure opportunities, as well as open green space. The 2km catchment includes additional services within Lancing, including employment opportunities. A sample of local facilities in the vicinity of the site is included in **Table 3.1**.

Facility	Location	Approx. Distance/Time	Route
GP Surgery	Old Shoreham Road	800 metres / 10 mins	via Shadswell Road and Manor Way
Leisure Centre	Lancing Manor	850 metres / 11 mins	via Shadswell Road, Manor Way and controlled crossing at the A27
Open Green Space / Playground	Manor Road	900 metres / 12 mins	via Shadswell Road, Manor Way and controlled crossing at the A27
Public House	Grinstead Lane	1,200 metres / 15 mins	via Shadswell Road and controlled crossing at Grinstead Lane
Primary School	Mill Road	1,400 metres / 18 mins	via Shadswell Road, Manor Way, controlled crossing at the A27 and Manor Road
Employment Site	Old Shoreham Road	1,500 metres / 19 mins	Via A27 and Old Shoreham Road
Convenience Store	North Road	1,750 metres / 22 mins	via Shadswell Road, controlled crossing at Grinstead Lane and Grinstead Avenue
Newsagents			
Bank			
Post Office			
Pharmacy			
Health Centre	Penstone Park	1,850 metres / 24 mins	via Shadswell Road, controlled crossing at Grinstead Lane, Grinstead Avenue and North Road
Library			
Food Superstore	South Street	2,000 metres / 26 mins	via Shadswell Road, controlled crossing at Grinstead Lane, Grinstead Avenue and North Road

Table 3.1: Sample of Local Facilities

3.1.3 As previously noted, the existing pedestrian facilities in the vicinity of the site are generally of a good standard. Footways are provided in the vicinity of the site with controlled and uncontrolled crossing facilities (i.e. dropped kerbs and tactile paving) to facilitate connectivity with the local area.

3.1.4 It is considered that the pedestrian network previously described in the area around the site facilitates connectivity with a number of key services and therefore ensures walking can be actively promoted as a sustainable mode.

3.2 Cycling

3.2.1 To demonstrate that cycling can be promoted for a range of users of varying ability, a 5km catchment is presented in **Plan 4**. This encompasses all of the urban area of Lancing and also extends to the fringes of Worthing and Shoreham.

3.2.2 Within the 5km catchment, cycle maps produced by Adur Council and WSCC have been examined to identify available routes. As previously noted, a shared foot-cycle path is provided adjacent to the A27 along the New Monks Farm site frontage. This provides a tarmac surface, dropped kerbs and signage to identify the shared nature of the route. Connections are made with the local residential network where cycling is accommodated on the carriageway and speed limits are 30mph or lower.

3.2.3 Based on observations, it is noted that the link from Old Shoreham Road to Coombes Road is a popular cycle desire line, predominantly for leisure trips. Cyclists have the option of using the carriageway to complete this manoeuvre or a controlled crossing at the A27.

3.2.4 National Cycle Route 2 is located to the south of the site within approximately 2.3km of the New Monks Farm site. The route is signed and provides a combination of on-road and traffic-free sections linking to Worthing, Shoreham, and Brighton.

3.2.5 To the east of the site, National Cycle Route 223 provides a north-south link along the River Adur. It can be accessed from the A27 foot-cycle path, Old Shoreham Road and then the Shoreham Toll Bridge. The route provides a link to the South Downs National Park and is predominantly a leisure cycle route. It is noted that some of the route is only suitable for mountain bikes. From this route, access is provided to the South Downs Way which is a local leisure cycle route for walkers, cyclists, and horse riders through the national park.

3.2.6 It is considered that cycling can be promoted as a sustainable mode for a range of journey purposes utilising existing signed routes, advisory cycle lanes, cycle parking and crossing facilities.

3.3 Public Transport – Bus

3.3.1 The nearest bus stops are located on Shadwells Road within 400 metres of the site. These provide a flag pole and timetable information. Bus services using these stops include:

- Service No. 9: Littlehampton – Worthing – Lancing – Shoreham (hourly on weekdays).

3.3.2 Service No. 9 links Shoreham, Lancing, Worthing and Littlehampton and operates hourly from between 0700-1900hrs on weekdays and Saturdays. Bus journey times to Shoreham and Worthing are approximately 15 minutes and 20 minutes respectively. In addition to linking the town centres, this service also provides links to Southlands Hospital (in Shoreham) and Worthing Hospital, along with links to the Holmbush Retail Park in Shoreham.

3.3.3 Additional bus stops are located on Grinstead Lane within 800 metres of the site. These also provide a flag pole with timetable information. Service No. 7 operates along Grinstead Lane on weekdays and Saturdays between 0700-1800hrs. It provides a link to High Salvington via Worthing and Sompting and the Retail Park at Lyons Farm.

3.3.4 Also available within Lancing is a service known locally as the Pulse which operates from Crabtree Lane approximately 800 metres from the site. This service operates within Lancing connecting the station and surrounding residential areas to Worthing. It operates on weekdays on a 10-minute frequency, on Saturdays on a 12-minute frequency and Sunday on a 20-minute frequency. Although above the advisory 400 metres from the site, the level of service and destinations served make this an attractive option and therefore some people may be willing to walk the extra distance.

3.3.5 The review of infrastructure and services available in the vicinity of the New Monks Farm site suggests that buses can be promoted as a sustainable mode for a variety of trip purposes on weekdays and weekends.

3.4 Public Transport – Rail

3.4.1 Lancing rail station is approximately 1.7km to the south west of the site. The station offers a frequent train service on the following key routes:

- West Worthing – Brighton (every 30 minutes);
- Portsmouth/Southampton – Brighton (every 30 minutes); and
- Littlehampton – Gatwick, Croydon and London (every 60 minutes).

3.4.2 It should be noted that the services passing through Lancing combine to provide approximately 4 services per hour into Brighton. Journey times into Brighton are approximately 21 minutes with access to Worthing in 5 minutes and Shoreham in 4 minutes. Access can also be provided to Gatwick in 47 minutes and East Croydon in 64 minutes where connections can be made for journeys into and out of London.

3.4.3 The station features 36 parking spaces (with 4 accessible spaces) and 24 cycle parking spaces. It has a ticket counter, automatic ticket machines, step-free access and ramps for train access. Details of local taxi numbers are provided, and bus stops are located directly outside the station entrance on Sompting Road to facilitate connections for onward journeys.

3.4.4 The station provides a number of frequent services throughout the day (both weekdays and weekends) such that rail travel could be promoted as part of a multi-modal trip for commuter, retail or leisure purposes.

3.5 Summary

3.5.1 It is considered that the existing New Monks Farm site is accessible by a range of sustainable modes. There are a number of local shops, services and amenities within acceptable walking distances with defined cycle routes providing options for a range of journey purposes.

3.5.2 Public transport services currently access the existing residential areas around Lancing and facilitate access to a range of destinations throughout the day on weekdays and weekends. Rail services provide a frequent link into larger urban centres suitable for commuters or retail/leisure trips and the station provides facilities to assist multi-modal travel. Overall, it is considered that the existing location has excellent potential for reducing the need to travel, promoting sustainable modes and reducing single occupancy car trips.

4 DEVELOPMENT PROPOSALS

4.1 Development Scale

4.1.1 The wider development proposals at New Monks Farm consist of a mixed-use development to help meet the employment, housing and community needs of the local area comprising:

- Up to 600 homes;
- An IKEA (32,900sqm of non-food retail floor space);
- A country park, a primary school, and related infrastructure; and
- A relocated and expanded Withy Patch Gypsy and Traveller site.

4.1.2 The first phase of development relates to the development of the 249 residential dwellings with access provided via Grinstead Lane.

4.2 Site Access and Layout

4.2.1 The access strategy for the wider masterplan site is outlined within the TA prepared by Vectos for the planning application. Access to the initial phase of residential development will be taken from the western side of the site via an access connecting these properties to Grinstead Lane. The internal road network will be designed to adoptable standards with footways and street lighting provided along all residential roads. Connections will be provided to the existing pedestrian and cycle networks surrounding the site.

4.2.2 The provision of an internal road network will open up new routes for pedestrians, cyclists and equestrians that previously did not exist. The proposed internal network will include a combination of dedicated pedestrian footways, on-carriageway cycle facilities within the low-speed residential areas and off-carriageway shared foot/cycle paths.

4.2.3 Ultimately, a new access is proposed to be delivered onto the A27. At this time, the access to and from Grinstead Lane via Hayley Road and the Mash Barn estate will be for pedestrians, cyclists and buses only. Further details will be provided in this as part of future Residential Travel Plan updates.

4.2.4 Within the residential element of the New Monks Farm development, the internal layout will promote key principles outlined in the '*Manual for Streets*' (2007 and 2010) relating to low-speed environments, active frontages and priority for pedestrians and cyclists (on carriageway) over motor vehicles.

4.3 Parking

4.3.1 Car parking associated with the residential element will be in accordance with Adur Council's '*Parking Standards and Transport Contributions*' (2005) supplementary planning guidance. The development will seek to provide the required level of parking through a mix of parking bays within the curtilage of individual dwellings, garages and small parking courtyards.

4.4 Service, Delivery and Refuse

4.4.1 The residential network has been designed so as to accommodate large refuse vehicles, delivery vehicles and buses. Vehicles will be able to circulate around the network, avoiding the need to reverse for excessively long distances.

4.5 Public Transport

4.5.1 Early discussions have already been coordinated with local bus operators regarding how best to service the New Monks Farm development so that sustainable modes can be actively promoted. It should be noted that there is a desire from commercial operators to provide bus services within the New Monks Farm development.

4.5.2 During the early phases, it is envisaged that the bus stops and services on the A27, and within the residential network around Mash Barn Lane, will initially facilitate access to the New Monks Farm development. In addition, there are services that operate along, or in the vicinity of Grinstead Lane to the west of the site. The combination of existing services and new infrastructure provides options to divert and extend existing services into the site.

4.5.3 Discussions are currently ongoing with operators regarding the extension of the Pulse service to provide further travel options for residents in the early years. Further details will be made available in subsequent Residential Travel Plan updates.

4.5.4 Overall, it is considered that the availability of existing services, the willingness of commercial operators to consider service extensions, diversions and new routes in the future and the commitment from the developer to provide financial support, combine to ensure that public transport can be promoted as a sustainable mode, and a realistic alternative to private car travel.

4.6 Reducing the Need to Travel

4.6.1 As noted in the Department for Transport's Circular 02/2013 '*The Strategic Road Network and the Delivery of Sustainable Development,*' consideration must be given to how development proposals will seek to reduce the need to travel, particularly by car.

4.6.2 The New Monks Farm development is located on the edge of the existing built environment around Lancing. There are a number of local shops, services and amenities within acceptable walking and cycling distances, with bus stops also provided on the A27 providing links into Lancing, Worthing, Shoreham and Brighton. The location ensures that sustainable modes can be promoted over single occupancy car trips for a variety of trip purposes.

4.6.3 In addition to local off-site services and amenities, the New Monks Farm development will ultimately include a mix of uses such that the development may generate a proportion of internalised trips. This provides further opportunities to minimise the development impact on the surrounding local and strategic highway network. Infrastructure will be provided within the site to encourage walking and cycling, as previously noted.

5 ADMINISTRATION

5.1.1 The administration of the Residential Travel Plan will be the responsibility of the Travel Plan Co-ordinator (TPC) at CALA Homes. At this stage a TPC has not yet been identified, however a TPC will be appointed prior to first occupation with the contact details of this person provided to the Council.

5.1.2 The TPC will assume a role acting as the initial primary contact for the residential development when considering sustainable travel modes. The Travel Plan Co-ordinator post will run for the lifetime of the Plan, which is typically 5 years and the duties will generally include:

- The operation of the Plan;
- Maintenance of a database containing existing travel information;
- Monitoring of the Travel Plan;
- The preparation of subsequent update Travel Plan reports for submission to the Local Authority;
- Liaison with the Local Authority Travel Plan Co-ordinator (where appropriate);
- Liaison with Public Transport providers (where appropriate);
- Promotion of the Travel Plan; and
- Promotion of travel events.

5.1.3 Financial measures will be considered at an appropriate time and a suitable budget will be set aside for the Residential Travel Plan and its initiatives. The Travel Plan is fully supported by CALA Homes. The Action Plan for the implementation of the Residential Travel Plan is discussed in subsequent sections of this document.

6 AIMS, OBJECTIVES AND INITIAL TARGETS

6.1 Travel Plan Aims

6.1.1 The purpose of this Residential Travel Plan is to set out the parameters for the long-term Travel Plan Management of the residential element of the New Monks Farm development. The overarching aim of this plan is to reduce the level of car demand to and from the development. This will be achieved by:

- Informing residents of the development on the alternative transport options available;
- To promote the advantages and potential for travel by environmentally friendly modes; and
- To implement a package of measures that will improve the accessibility of the development through a range of sustainable modes.

6.1.2 This represents an important element in pursuing the overall aims of the National Planning Policy Framework (NPPF) which references travel plans as a key tool to facilitating sustainable travel, stating that:

"*All developments which generate significant amounts of movement should be required to provide a Travel Plan*".

6.2 Objectives

6.2.1 A Residential Travel Plan is a long-term strategy for reducing dependence on travel by private car. This plan reflects the following objectives which are intended to achieve current government policy in respect to transport:

- Reduce reliance on single occupancy car journeys;
- Promote alternative modes of travel to the car;
- Advocate means of travel that are beneficial to the health of those living on or visiting the site;
- Minimise car travel in the area surrounding the site, cutting down on associated costs (environmental, financial, health, etc.); and
- Contain car parking demand.

6.2.2 In addition, there are a number of benefits to the local community which can be achieved through encouraging the use of sustainable transport. These include:

- Improved air quality (less dirt and fumes) and noise levels;
- Walking and cycling can provide daily exercise and thus improve/maintain health; and
- Increasing the modal shift from private motor vehicle to sustainable modes of transport can help reduce congestion on the local and national road network.

6.3 Initial Targets

6.3.1 Mode split targets for the Residential Travel Plan will be set following occupation of the site (as described below). These will be based on traffic flow counts, cycle and car park surveys and questionnaires and will therefore have a solid evidence base.

6.3.2 Notwithstanding this, initial targets have been considered as a guide. These will ensure compliance with the Travel Plan policy of WSCC which states:

"Where the occupier of the development is unknown outline targets should still be proposed, these can be reassessed once the occupier is identified and base data has been collected".

6.3.3 The following targets have been set to help to monitor and measure the success of the Travel Plan in meeting the objectives. These targets are 'SMART' in nature, which is described as follows:

- **S**pecific, to say precisely what is being achieved;
- **M**easurable over the duration of the target;
- **A**ppropriate and linked the overall objectives of the local authority accessibility strategy;
- **R**ealistic in terms of the potential for being achieved; and
- **T**ime bound.

6.3.4 The overall aim of the Travel Plan is to achieve a 15% reduction in the 12-hour weekday vehicle trips generated by the proposed development. To inform this initial Travel Plan target, reference has been made to the data presented in the original Transport Assessment. It should be noted that the original Transport Assessment utilised peak hour trip rates from the '*Adur Local Plan and Shoreham Harbour Transport Study*' (2013). As such, to derive the 12-hour weekday total, factors have been applied to the previously utilised peak hour trip rates using average daily profile data from the TRICS database.

6.3.5 **Table 6.1** provides an indicative summary of the potential total 12-hour vehicle trips for the site and the proposed reduction in these trips as a result of the implementation of the Travel Plan.

Scenario	Total Two-way Trip Movements
Baseline	1,276
15% Travel Plan Reduction	191
Following Implementation of the Travel Plan	1,084

Table 6.1: Indicative 12-hour Weekday Vehicular Trips (07:00 – 19:00) for 249 Dwellings

6.3.6 Although presented at this stage using trip data from the original Transport Assessment, a sense check on the baseline flows will be conducted within 12 months of first occupation. This is likely to include a vehicle count at the main site access.

6.3.7 The aim is for this reduction to be achieved within the first 5-years of occupation with monitoring occurring over the 5-year period to ensure sustainable travel practices are maintained. This will be achieved by promoting sustainable travel and encouraging a mode shift.

6.3.8 Baseline travel mode information cannot be established until the residential dwellings have been occupied. Therefore, to inform this Travel Plan indicative modal split targets have been based upon results from the 2011 Census for the local area, which incorporates the site (Reference E02006540: Adur 007). The mode splits have been generated based on how current residents within Adur travel to work. On this basis the indicative mode split targets are provided in **Table 6.2** below.

Mode	Census Mode Split	Year 1	Year 2	Year 3
Car Driver	67%	64% (-3%)	61% (-3%)	58% (-3%)
Car Passenger	6%	7% (+1%)	7%	7%
Motorcycle	2%	2%	2%	2%
Walking	7%	7%	8% (+1%)	9% (1%)
Cycling	4%	5% (+1%)	6% (+1%)	7% (1%)
Bus	7%	8% (+1%)	9% (+1%)	9%
Train	8%	8%	8%	9% (1%)

** numbers rounded to nearest integer*

Table 6.2: Indicative Mode Split and Suggested Travel Targets

6.3.9 Based on the indicative mode split sourced from Census data, initial targets have been set for the first three years of the site's occupation. A validation exercise will be undertaken as part of the initial travel survey in the first year to ensure the best data is presented and analysed as part of the monitoring program. Targets for year four and five will be set after the second year of operation once the success of the Travel Plan is known and areas for improvement are identified.

6.3.10 In the first year of occupation the Residential Travel Plan will focus on encouraging residents to swap single car occupancy journeys for car sharing or using the bus services provided to the west of the site. As the overall masterplan site continues to be developed and pedestrian/cycle paths developed, the Residential Travel Plan will shift focus on encouraging trips by walking and cycling.

7 MONITORING AND REVIEW

7.1 General Strategy

7.1.1 The Residential Travel Plan is a strategy which can evolve over time and is a flexible document which will respond to changes, although the underlying objectives of the Plan will not change. A programme of monitoring and review has been designed to generate information which will evaluate the success of the Plan. Monitoring and review will be the responsibility of the TPC and initially covers the following elements:

- Monitoring the use of car trips to and from the site via traffic surveys;
- Monitoring the take up of a potential car share scheme; and
- Recording of comments/observations received on transport and travel to the site.

7.2 Baseline Survey and Committed Targets

7.2.1 Travel surveys and counts are to be conducted to determine the baseline from which the effectiveness of the Travel Plan will be evaluated. The travel surveys will be used to update the initial mode splits outlined in **Section 6** of this plan. The surveys will initially include overall traffic flow counts (i.e. ATC data).

7.2.2 It is considered that initial surveys will be conducted within 6 months of first occupation. This will capture the travel patterns during the occupation of the first phase and will assist in the overall monitoring of Travel Plan targets. It should be noted that the works to construct the new access on the A27 are likely to overlap with the occupation of the first surveys and therefore subsequent surveys will be conducted following completion of the A27 access. From this point, annual surveys will form part of the overall monitoring programme.

7.2.3 Following the initial data collection, a short note will be prepared and submitted to the Local Authority setting out the updated mode split and revise the initial targets outlined in **Table 6.1**.

7.3 On-Going Monitoring and Review

Multi-Modal Monitoring Surveys

7.3.1 The Travel Plan will be monitored in accordance with the TRICS UK Standard Assessment Methodology (SAMS) with three multi-modal surveys conducted over the 5-year implementation period of the Travel Plan. These surveys will assist in considering the success of the Travel Plan and whether the 15% reduction in trips has been achieved.

7.3.2 A SAMS survey or a suitably comparable survey – with the specification agreed with WSCC – will be commissioned by the TPC. The first survey will occur once the development is 50% occupied, with follow-up surveys conducted when the development is 75% occupied and the final survey conducted when the development is fully occupied. This schedule will provide a review on the success of the Travel Plan and whether any changes are required to ensure the Travel Plan meets its intended goal.

Intervening Travel Questionnaires

7.3.3 Additional data collection will be coordinated in the year that the TRICS SAM surveys are not completed and will follow the completion of the new access on the A27. These surveys will extend for a total period of 5 years from the first occupation of the residential dwellings. The follow-up surveys will reflect the initial surveys and be for a typical day within a similar week.

7.3.4 Following the review, a Residential Travel Plan Review will be completed in line with the survey programme and will include the production of a short review note which will be submitted to the Local Authority for information. The review of the Plan will include:

- Analysis of the latest travel surveys;
- The latest bus, cycle, and walking route information;
- Consideration of any subsequent development or new transport provision in the local area and its implications for the Plan;
- Review of targets for the future year;
- Any additional measures, any changes/refinements to existing measures; and
- Evaluation of the success of the various measures implemented to date.

7.4 Enforcement

7.4.1 Consideration will be given to the implementation of additional measures and Travel Plan budget should the overall 5-year target not be met.

8 RESIDENTIAL TRAVEL PLAN MEASURES AND INITIATIVES

8.1 Residential Travel Plan

8.1.1 To satisfy the objectives, a range of measures and initiatives are provided within this document. These are targeted towards residents of the site, but visitors are also included where appropriate measures are identified.

8.1.2 A number of measures are discussed in the following section which are intended to encourage travel by sustainable modes. Where it is not possible to make journeys to/from the site either on foot, cycle, or public transport, car sharing will be promoted as the next most sustainable alternative.

8.1.3 As far as possible, the measures set out in this section are designed to be suitable for review and monitoring. The list is not exhaustive and additional measures will be added to the list as part of the ongoing monitoring process for the Residential Travel Plan.

8.1.4 It is important for the Travel Plan to be flexible and to respond to changing circumstances and innovations. Once it has been implemented, the TPC will investigate and adopt other potential initiatives to increase the attractiveness of making journeys to the site by non-car modes where appropriate.

8.2 Development Provision for Sustainable Travel Modes

8.2.1 As outlined previously, the development will facilitate links to sustainable transport, as summarised below:

- Pedestrian/cycle infrastructure available within the site and linking to existing routes;
- Site within walking distance of amenities including the local centre and school;
- Cycle parking/storage within each residence.

8.3 Residential Travel Information Pack

8.3.1 Given that this Residential Travel Plan focuses on the first phase of residential development within the site, particular focus is provided on the Residential Travel Information Pack which has been prepared and will be provided to new residents (see **Appendix A**).

8.3.2 The Pack is the main means of providing information to residents regarding the mode-specific measures during the early years. The Pack will also promote the wider benefits of sustainable travel, in particular the health benefits associated with walking and cycling and the environmental benefits associated with all means of sustainable travel. It is in a form that can be easily updated as the development builds out over time and can therefore account for changes so as to provide the best information to new residents.

8.3.3 General information relating to sustainable transport opportunities is included within the Pack with walking and cycling maps and links to various websites which already present information and resources to encourage sustainable travel including an interactive travel map, bus timetables and digital walking/cycling maps. A list of local taxi company's contact details is available within the Residential Travel Information Pack along with details of existing car sharing links to promote in the first instance. Information will also be provided on the CALA Homes website.

8.4 Sustainable Travel Voucher

8.4.1 A budget will be set aside to allow each household to apply for a Sustainable Travel Voucher which could be exchanged for or used to contribute towards one of the following:

- A season ticket for the local bus service;
- A rail season ticket;
- A contribution towards the purchase of a new bicycle or for the maintenance of an existing cycle;
- Cycle training for up to four members of each household; and/or,
- 12 months free membership to a local Car Club.

8.4.2 Depending on the outcome of the ongoing monitoring, the TPC will investigate the potential to provide additional measures, including a second Sustainable Travel Voucher allocation.

8.5 Subsequent Phases of Development

8.5.1 As previously noted, the provision of information is key during the occupation of the early phases of development. Following completion of the travel surveys within 6 months of first occupation, further information and mode specific measures will be promoted to encourage travel by sustainable modes. Further details will be provided in subsequent Residential Travel Plan updates, but a list of measures already being considered are listed below.

Walking

8.5.2 Measures to encourage walking as part of a multi-modal journey will include:

- TPC liaison with the Highway Authority to ensure that potential pedestrian walking routes are appropriately maintained;
- Review of local pedestrian facilities to ensure access widths are appropriate and gradient changes allow for comfortable wheelchair and parent with child access;
- Simple review of local street furniture such as bollards and seating to ensure locations are appropriate and do not introduce hazard to the visually impaired; and
- Review of on-site signage to ensure appropriate information provided to direct pedestrians to local bus and rail services and appropriate cycle routes.

Cycling

8.5.3 Further measures to encourage cycling will include:

- Making residents aware of the local cycle routes;
- Providing promotional material on bicycle maintenance to residents;
- Advertisement of a local bicycle user group to new residents;
- Special travel events could be promoted at the site (e.g. a 'Dr Bike' style event);
- Promote the Cycle2Work salary sacrifice scheme to new residents;
- Liaise with local bike shops to secure discounts for residents; and,
- The TPC to liaise with the Highway Authority and the Management Company to ensure that cycle routes are appropriately maintained.

Public Transport Services

8.5.4 As previously noted, bus services are available in the vicinity of the site with the future potential to enable services to pass through the development. Based on discussions with operators to date, the existing Pulse service remains an option which can be extended and ultimately the diversion of services through the site from the A27 will further facilitate access. At the time of writing this Residential Travel Plan, discussions are ongoing regarding the phased timing of delivery and further details will be provided is subsequent Residential Travel Plan updates.

8.5.5 In the interim, the use of public transport will be promoted as part of a multi-modal journey. Measures to encourage bus and train usage include:

- Up to date information provided on bus and train services, including route information and service frequencies (to be provided via the Residential Travel Information Pack and possibly on a development website);
- The TPC to liaise with the Local Authority and the public transport operators to ensure that information remains valid; and
- The TPC to bring to the bus and rail operators attention any issues raised to ensure that the potential for the use of these services to the site is maximised.

8.5.6 The TPC will also investigate the scope to provide free bus 'taster' tickets to residents and enquire whether they can secure any discounted tickets with bus operators.

easitADUR&WORTHING

8.5.7 The easitADUR&WORTHING scheme was launched in conjunction with Adur & Worthing Councils' sustainability programme Sustainable AW. The scheme delivers discounted travel options, particularly around public transport and cycling, to help make sustainable travel options more attractive for commuting and business travel.

8.5.8 The easitADUR&WORTHING (https://www.easit.org.uk/network/easitADUR%20&%20WORTHING-19) scheme will be promoted to residents on the community website and social media pages as the scheme may be available to residents working for employers that are easit members.

Car Sharing

8.5.9 A car sharing scheme for residents will be promoted for the development. There is currently a West Sussex Car Sharing Scheme (www.westsussexcarshare.com) which is operated by Liftshare. The County Council has produced a leaflet about this scheme which is available on their website.

8.5.10 The TPC will also investigate the potential to provide a Car Club within the development which would provide access to a car for residents who do not own a car or wish to own a car if they require one on a temporary basis.

9 UPDATED ACTION PLAN

9.1.1 The following list describes the measures that are to be taken to help achieve the overall Residential Travel Plan objectives. The measures are presented in the form of an Updated Action Plan as outlined in **Table 9.1**. It will continue to be updated at regular intervals.

Measure	Target Date	Ownership	Completion
Prior to Construction			
Appointment of Travel Plan Coordinator	As per planning approval	CALA	
Preparation of Residential Travel Plan	Prior to occupation of first dwelling	Vectos	✓
Preparation of Residential Travel Information Pack	Prior to occupation of first dwelling	Vectos	✓
During Construction			
Installation of on-site infrastructure for sustainable travel	As per planning approval and phased delivery	CALA/Developer	
Construct pedestrian and cycle links (where appropriate)	As per planning approval and phased delivery	CALA/Developer	
Within 6 Months of First Occupation			
Conduct travel surveys	Within 6 months of first occupation	TPC	
Analysis of travel surveys and setting of baseline targets	Within 6 months of first occupation	TPC	
Preparation of update report for the Council	Within 1 month following completion of travel surveys	TPC	
Short Term (1 – 2 years)			
Continued provision of Residential Travel Information Packs (RTIP) for each dwelling	Upon individual occupation	TPC	
Provision of bus and rail travel information to residents	Upon individual occupation	TPC (via RTIP)	
Provide details of local cycle routes and cycle shops, etc	Upon individual occupation	TPC (via RTIP)	
Promote benefits of walking and cycling – make health benefits clear via 3rd party promotional material	Upon individual occupation	TPC (via RTIP)	
Advertise car sharing initiatives and active travel information	Upon individual occupation	TPC (via RTIP)	
Medium Term (2-5 years)			
Conduct further travel surveys	Every year following completion of the new access on the A27	TPC	
Advertise travel events such as Dr Bike and national travel days to encourage participation	On-going	TPC	
Review of site pedestrian and cycle infrastructure (to identify any shortfalls)	On-going	TPC	
Ensure travel information is periodically kept up to date and made available for residents	On-going	TPC	
Complete a review of the Travel Plan and provide an update report for Local Authority	Annually	TPC	

Table 9.1: Residential Action Plan Update

PLANS

PLAN 1

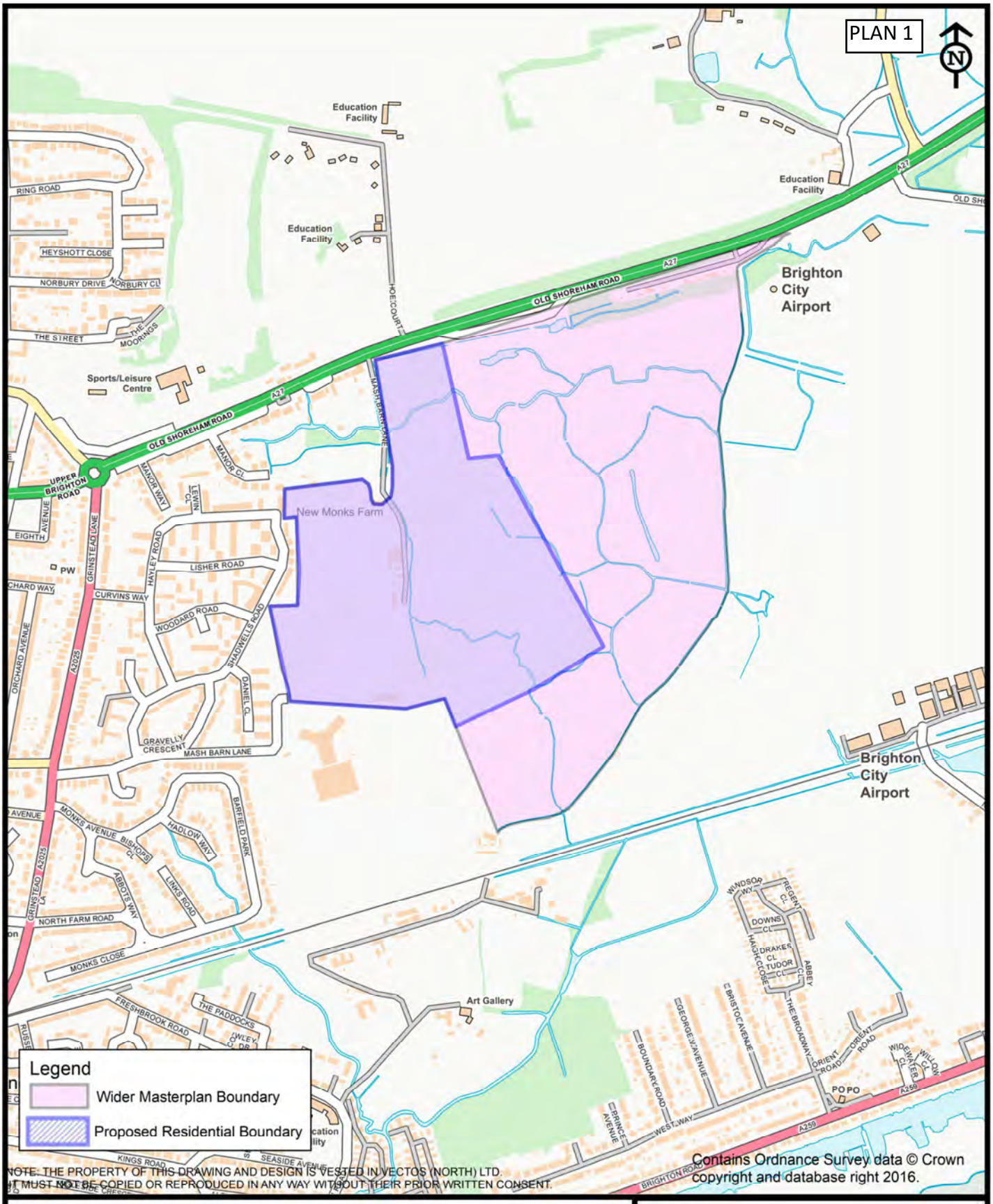

Contains Ordnance Survey data © Crown copyright and database right 2016.

NOTE: THE PROPERTY OF THIS DRAWING AND DESIGN IS VESTED IN VECTOS (NORTH) LTD. IT MUST NOT BE COPIED OR REPRODUCED IN ANY WAY WITHOUT THEIR PRIOR WRITTEN CONSENT.

CLIENT:

CALA Homes Ltd

DRAWING TITLE:

Site Location (Local Context)

PROJECT TITLE:

New Monks Farm Residential Travel Plan

vectos
transport planning specialists

Oxford Place, 61 Oxford Street, Manchester M1 6EQ
t:0161 228 1008 e:manchester@vectos.co.uk

DRAWN:	CHECKED:	DATE:	SCALE:	DRAWING NO:	REVISION:
TO	TA	Feb 2020	1:10,000 at A4	VN201575-G100	.

PLAN 2

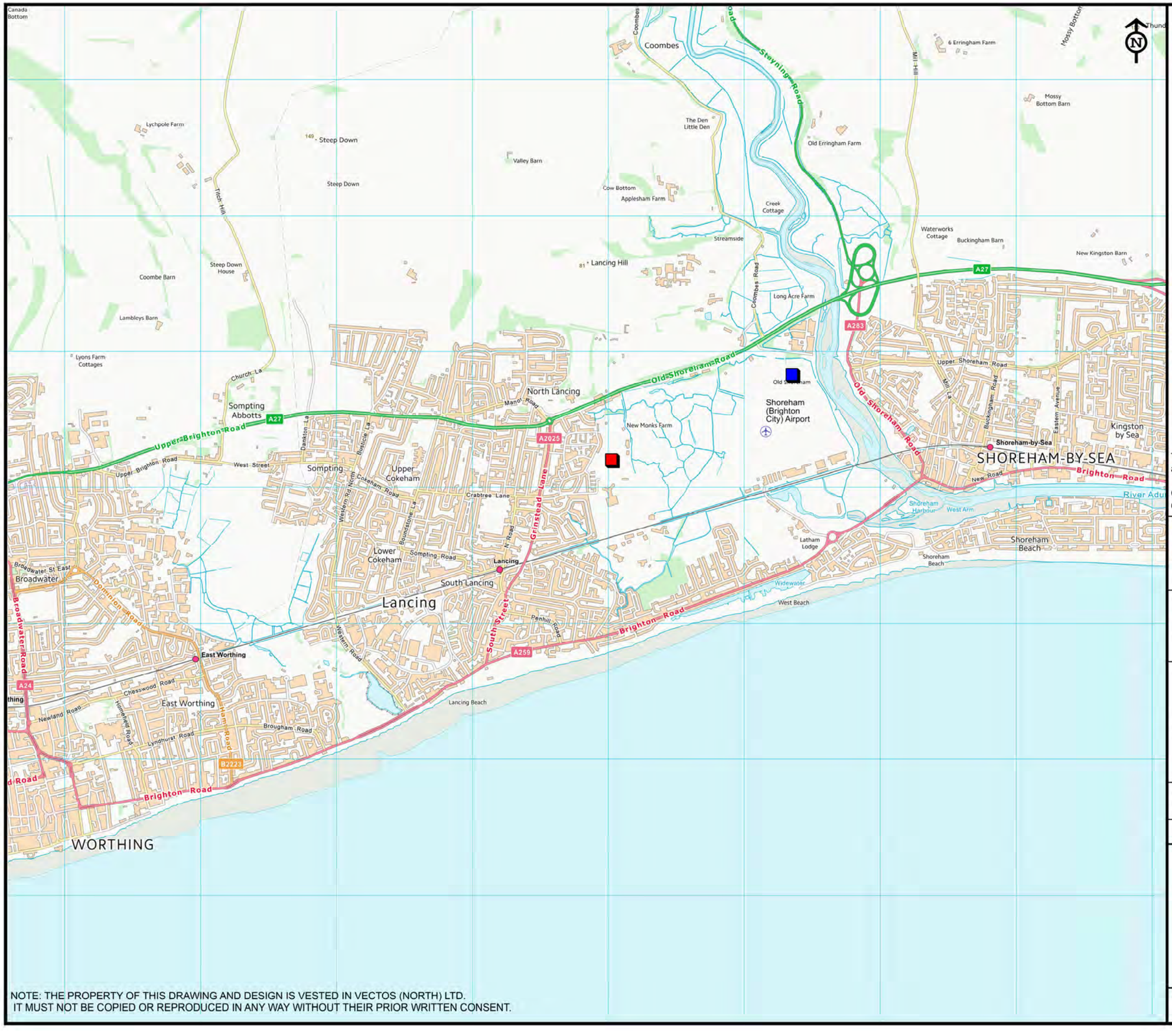

This is not a construction drawing and is intended for illustrative purposes only.

Contains Ordnance Survey data © Crown copyright and database right 2016.

CLIENT:
CALA Homes Ltd

PROJECT TITLE:
New Monks Farm Residential Travel Plan

DRAWING TITLE:
Highway Network

SCALE:
1:35:000 at A3

DRAWN:	CHECKED:	DATE:
TO	TA	Feb 2020

vectos
transport planning specialists
Oxford Place, 61 Oxford Street, Manchester M1 6EQ
t:0161 228 1008 e:manchester@vectos.co.uk

DRAWING NO: VN201575-G101

REVISION: .

NOTE: THE PROPERTY OF THIS DRAWING AND DESIGN IS VESTED IN VECTOS (NORTH) LTD.
IT MUST NOT BE COPIED OR REPRODUCED IN ANY WAY WITHOUT THEIR PRIOR WRITTEN CONSENT.

PLAN 3

Legend

Site Location

Public Rights of Way
- Bridleway
- Byway
- Footpath
- Restricted Byway
- OnRoadCycleRoutes
- OffRoadCycleRoutes

Cycle Catchment
- 5km

This is not a construction drawing and is intended for illustrative purposes only.

Contains Ordnance Survey data © Crown copyright and database right 2016.

CLIENT:

CALA Homes Ltd

PROJECT TITLE:

New Monks Farm Residential Travel Plan

DRAWING TITLE:

New Monks Farm Cycle Catchment and Cycle Routes

SCALE: N.T.S.

DRAWN:	CHECKED:	DATE:
TO	TA	Feb 2020

vectos transport planning specialists

Oxford Place, 61 Oxford Street, Manchester M1 6EQ
t:0161 228 1008 e:manchester@vectos.co.uk

DRAWING NO: VN201575-G102

REVISION: .

NOTE: THE PROPERTY OF THIS DRAWING AND DESIGN IS VESTED IN VECTOS (NORTH) LTD.
IT MUST NOT BE COPIED OR REPRODUCED IN ANY WAY WITHOUT THEIR PRIOR WRITTEN CONSENT.

PLAN 4

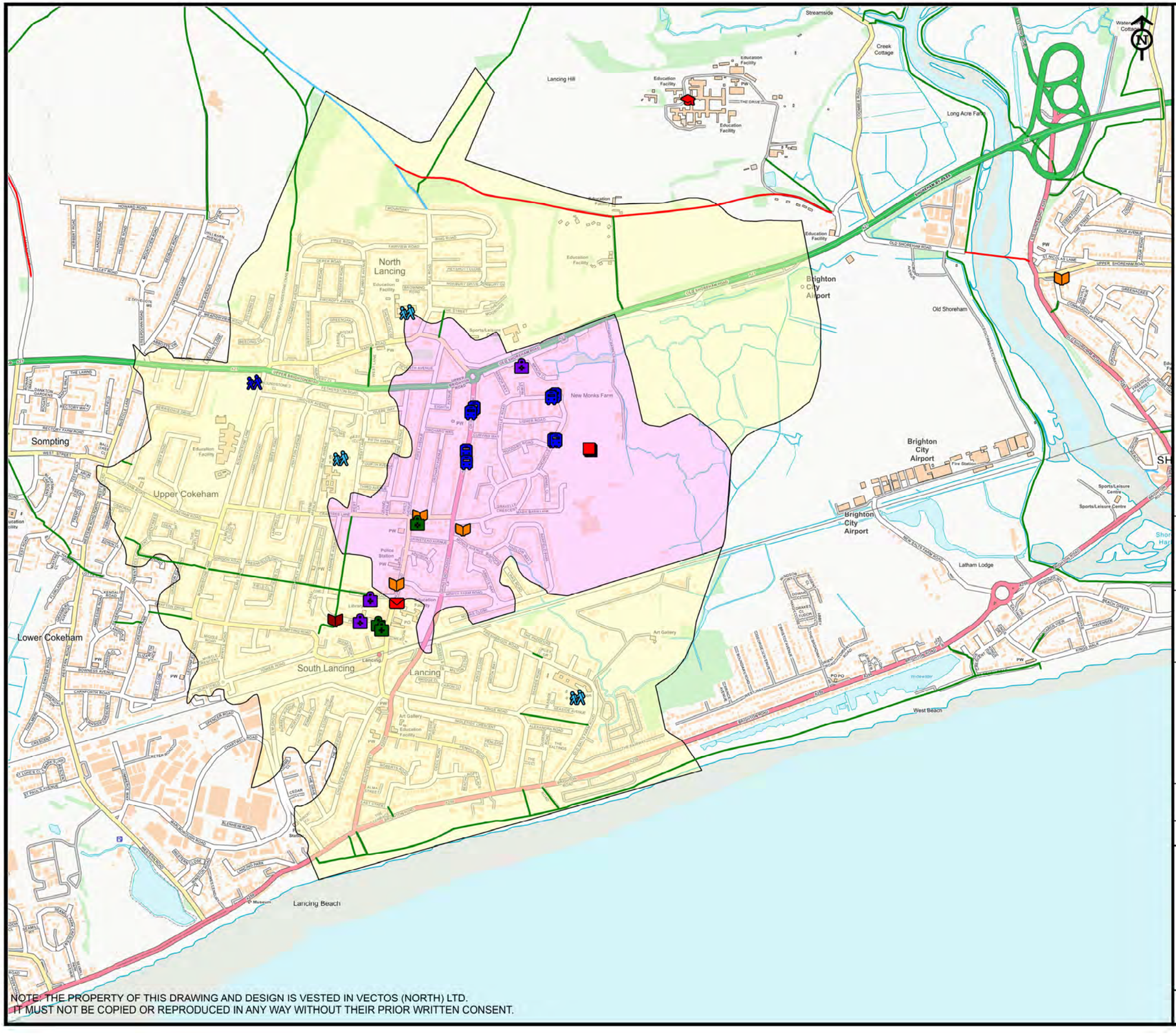

This is not a construction drawing and is intended for illustrative purposes only.

Contains Ordnance Survey data © Crown copyright and database right 2016.

CLIENT:
CALA Homes Ltd

PROJECT TITLE:
New Monks Farm Residential Travel Plan

DRAWING TITLE:
New Monks Farm Pedestrian Walking Catchments

SCALE:
1:20,000 at A3

DRAWN:	CHECKED:	DATE:
TO	TA	Feb 2020

vectos
transport planning specialists
Oxford Place, 61 Oxford Street, Manchester M1 6EQ
t:0161 228 1008 e:manchester@vectos.co.uk

DRAWING NO: VN201575-G103

REVISION: .

NOTE: THE PROPERTY OF THIS DRAWING AND DESIGN IS VESTED IN VECTOS (NORTH) LTD.
IT MUST NOT BE COPIED OR REPRODUCED IN ANY WAY WITHOUT THEIR PRIOR WRITTEN CONSENT.

PLAN 5

CDM 2015 Health & Safety Information

This information relates only to 'Significant Hazards' identified on this drawing and is to be read in conjunction with the Designer's Risk Assessment Register.

SCHOOL SITE

COMMERCIAL SITE

TRAVELLER SITE

NEW OUTFALL

COUNTRY PARK

RESIDENTIAL SITE

© ECE Architecture Limited. No dimensions to be scaled from drawing except for the purposes of Planning Applications. The contractor should verify all dimensions on site. It is the contractors responsibility to ensure compliance with Building Regulations.

Rev	Date	Revision Details	Dr	Ch
T	23.05.17	Updates to red line, travellers site, IKEA, Landscaping and drainage	OC	SM

London: Unit 1, West Coate, House
3 Coate Street, London, E2 9AG
T 020 7729 5505 E london@ecearchitecture.com
Sussex: Brooklyn Chambers, 11 Goring Road
Worthing, West Sussex, BN12 4AP
T 01903 248777 E sussex@ecearchitecture.com
Bristol: Westworks, St. Nicholas House
31-34 High Street, Bristol, BS1 2AW
T 0117 315 8557 E bristol@ecewestworks.com
ECE Architecture
www.ecearchitecture.com

Client's Name
New Monks Farm Development Ltd

Job Title
New Monks Farm, Lancing

Drawing Title
Master Plan

Scale
1:2500 @ A1 / 1:5000 @ A3

metres 50 100 150 200 250

Drawn	Checked	Date
SM	AC	09.05.16

Job No	Drawing No	Rev
6143	L(00) 011	T

Status
APPROVAL

CAD Plot date: 25/05/2017 - 17:05:00 6143 wd master plan.dwg

APPENDICES

APPENDIX A

Residential Travel Information Pack



TRAVEL INFORMATION BROCHURE

NEW MONKS FARM, LANCING

Your guide to getting around Lancing. In this brochure you will find information relating to sustainable transport such as walking, cycling, public transport and car sharing.

WELCOME

Welcome to your new home!

To help you settle in, this booklet provides information to help you to travel with greater ease and to reduce your dependence on driving a private car. This includes information on how to get around using public transport and other environmentally friendly methods of travel.

Your home is located adjacent to the residential area of Lancing and provides a great opportunity to travel by non-car modes, so why not see what is available?

This booklet is one of many measures included in a Travel Plan produced for New Monks Farm and has been agreed with Adur Council.

A Travel Plan is a document which sets out the strategies which aim to encourage you to use alternatives to the private car and to increase your awareness of the advantages and potential for travel by more environmentally friendly modes.

WHAT'S INCLUDED...

p 3	New Monks Farm Location
p 5	Local Walking Environment
p 7	Local Cycling Environment
p 9	Public Transport - Bus
p 10	Public Transport – Rail
p 11	Car Share
p 12	Further Information

NEW MONKS FARM

Your new home is located to the east of the built-up area of Lancing. Access to your home in the first instance is provided from Grinstead Lane via Hayley Road and the existing residential network around the Mash Barn estate. Pedestrian and cycle connections will be provided from your home to the existing amenities and services located within Lancing.

The map below shows the location of your home in relation to Lancing town centre. The table on the opposite page provides a list of several local services and amenities. It shows their approximate distance and a route to them from your home.

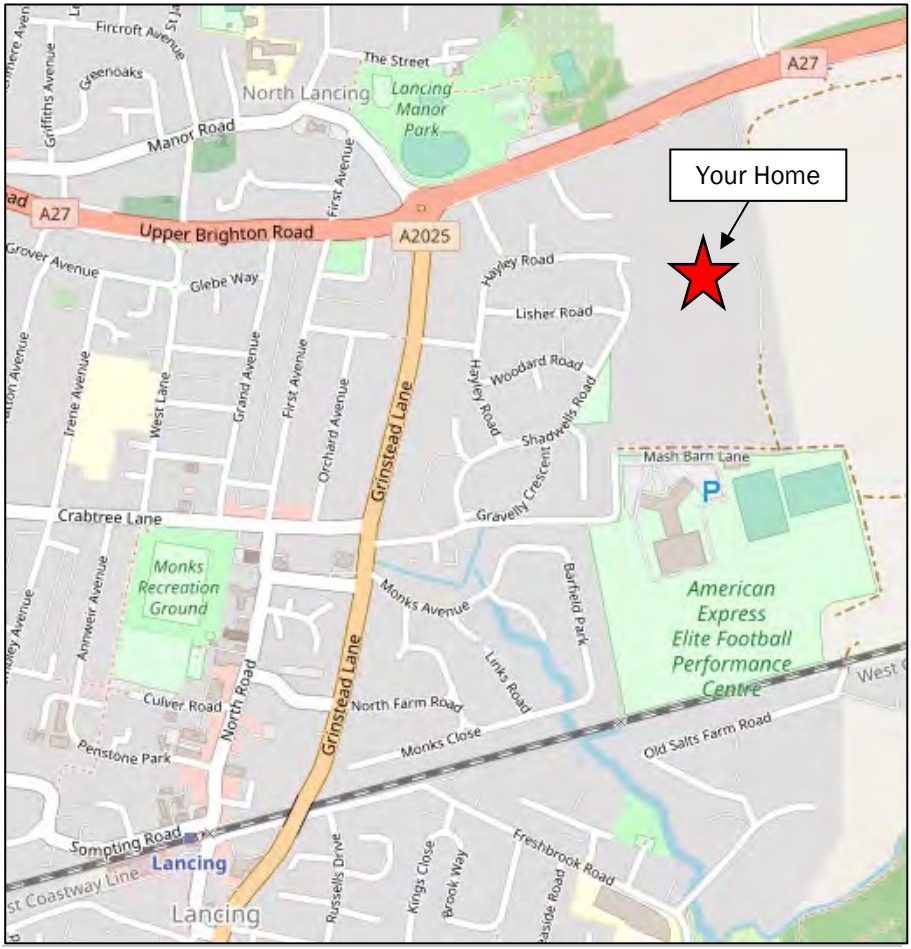

Facility	Location	Approx. Distance/Time	Route
GP Surgery	Old Shoreham Road	800 metres / 10 mins	via Shadswell Road and Manor Way
Leisure Centre	Lancing Manor	850 metres / 11 mins	via Shadswell Road, Manor Way and controlled crossing at the A27
Open Green Space / Playground	Manor Road	900 metres / 12 mins	via Shadswell Road, Manor Way and controlled crossing at the A27
Public House	Grinstead Lane	1,200 metres / 15 mins	via Shadswell Road and controlled crossing at Grinstead Lane
Primary School	Mill Road	1,400 metres / 18 mins	via Shadswell Road, Manor Way, controlled crossing at the A27 and Manor Road
Employment Site	Old Shoreham Road	1,500 metres / 19 mins	Via A27 and Old Shoreham Road
Convenience Store	North Road	1,750 metres / 22 mins	via Shadswell Road, controlled crossing at Grinstead Lane and Grinstead Avenue
Newsagents			
Bank			
Post Office			
Pharmacy			
Health Centre	Penstone Park	1,850 metres / 24 mins	via Shadswell Road, controlled crossing at Grinstead Lane, Grinstead Avenue and North Road
Library			
Food Superstore	South Street	2,000 metres / 26 mins	via Shadswell Road, controlled crossing at Grinstead Lane, Grinstead Avenue and North Road

WALKING

Walking is a low impact activity which doesn't require any specialist equipment. It is also one of the easiest ways to get more active and become healthier. An analysis of the pedestrian routes in the area has been completed to identify areas situated within a 1km and 2km catchment of your home... only a 12 minutes and 25 minutes walk from your home respectively.

The 1km catchment encompasses the residential community within Lancing which also incorporates several local amenities, education and leisure opportunities, as well as open green space. The 2km catchment includes additional services within Lancing, including employment opportunities.

A plan showing the amenities within a 1 kilometre walking distance from New Monks Farm is included on the following page. A larger walking map can be provided on request by your Travel Plan Coordinator.

Mash Barn Lane, Hayley Road and Curvins Way will provide access from Grinstead Lane to your home. There are footways provided along both sides of the roads within the local area. For your safety, street lighting is provided at regular intervals. The footways in the vicinity of your home provide a continuous connection to local shops, services and amenities in Lancing, as well as public transport.

There is a controlled pedestrian crossing provided on Grinstead Lane near Marsh Barn Lane which will allow you to cross the road safely and provides connections to the residential areas and local shops located to the west of Grinstead Lane.

For further information, the following websites are useful;

- www.walkingforhealth.org.uk/
- www.adur-worthing.gov.uk/sport-and-leisure/play-a-sport/walking/
- www.westsussex.gov.uk/leisure-recreation-and-community/walking-horse-riding-and-cycling/



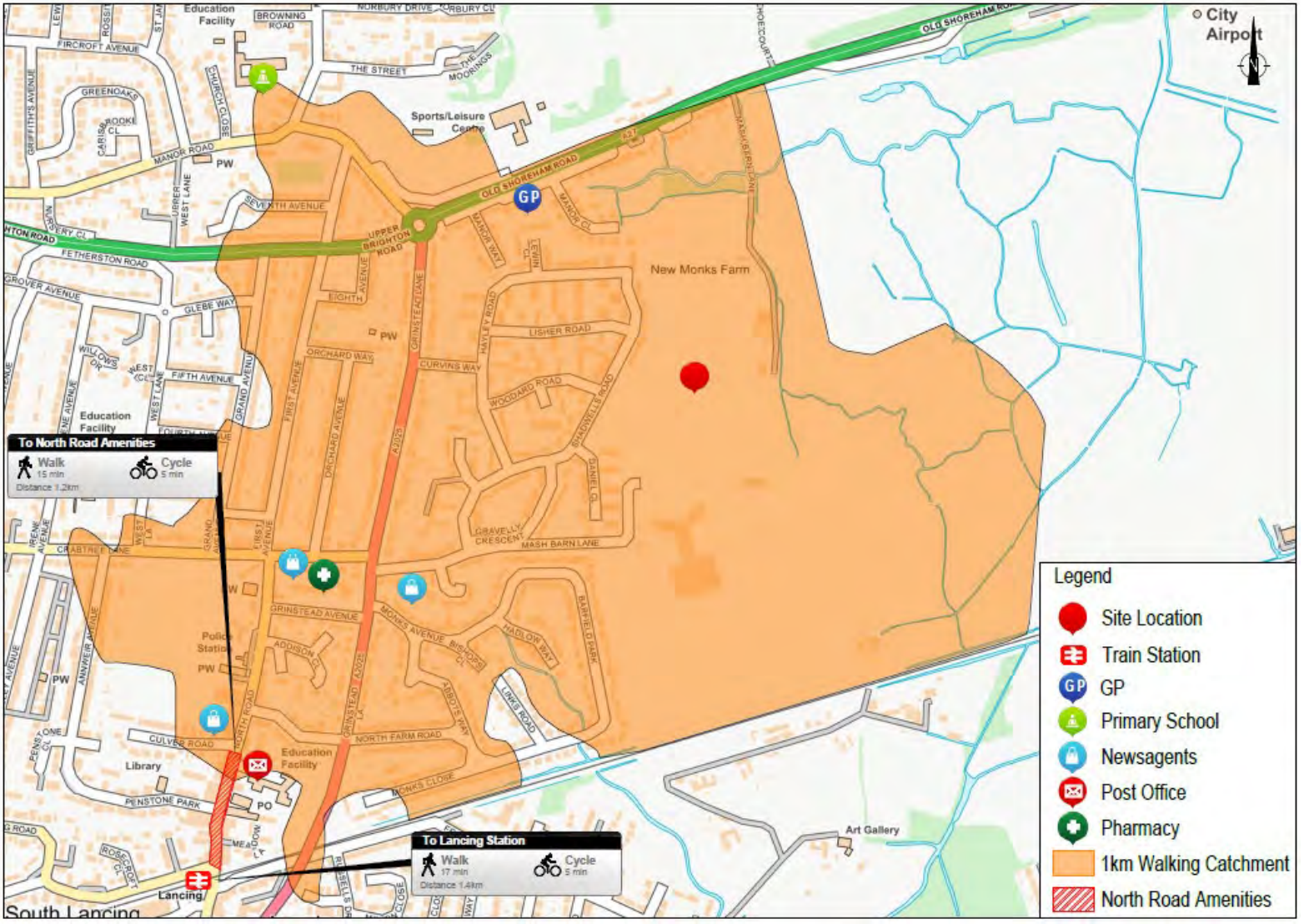

City Airport
New Monks Farm
Education Facility
Sports/Leisure Centre
Police Station
Library
Art Gallery
Lancing
South Lancing
To North Road Amenities
Walk
15 min
Cycle
5 min
Distance 1.2km
To Lancing Station
Walk
17 min
Cycle
5 min
Distance 1.4km
Legend
Site Location
Train Station
GP
Primary School
Newsagents
Post Office
Pharmacy
1km Walking Catchment
North Road Amenities

CYCLING

Cycling to is a great way to get regular exercise, with the added benefit of a guaranteed arrival time, cycling can be a healthy and safe way to travel, quicker than walking and cheaper than driving a car. There is space to park a bicycle within the boundary of your home where you can store your cycle safely and securely.

A review of an indicative 5 kilometres cycle catchment around your home has been considered which equates to a 25-minute cycle time. The 5 kilometres catchment encompasses the urban area of Lancing and extends to the fringes of Worthing and Shoreham. A map showing the local cycle environment is provided on the following page. A larger cycle map can be provided on request from the Travel Plan Coordinator.

There is a shared foot-cycle path provided along the A27 which provides a tarmac surface, dropped kerbs and signage to identify the shared nature of the route. Connections can be made with the local residential network where cycling is accommodated on the road with low speed limits.

Your closest cycle store is located to the east of the site in Shoreham-by-the-Sea approximately 6 kilometres from the site.

The South Coast Cycle Route Leaflet produced by Adur and Worthing Councils is provided within your information pack. This leaflet provides maps showing the cycle connections available between Worthing and Southwick. This route continues along the southern side of Lancing.

For more information on cycling the following website may be of help; use

- www.sustrans.org.uk/ncn/map
- www.adur-worthing.gov.uk/streets-and-travel/cycling/
- www.westsussex.gov.uk/leisure-recreation-and-community/walking-horse-riding-and-cycling/
- www.westsussex.gov.uk/leisure-recreation-and-community/walking-horse-riding-and-cycling/cycle-journey-planner/



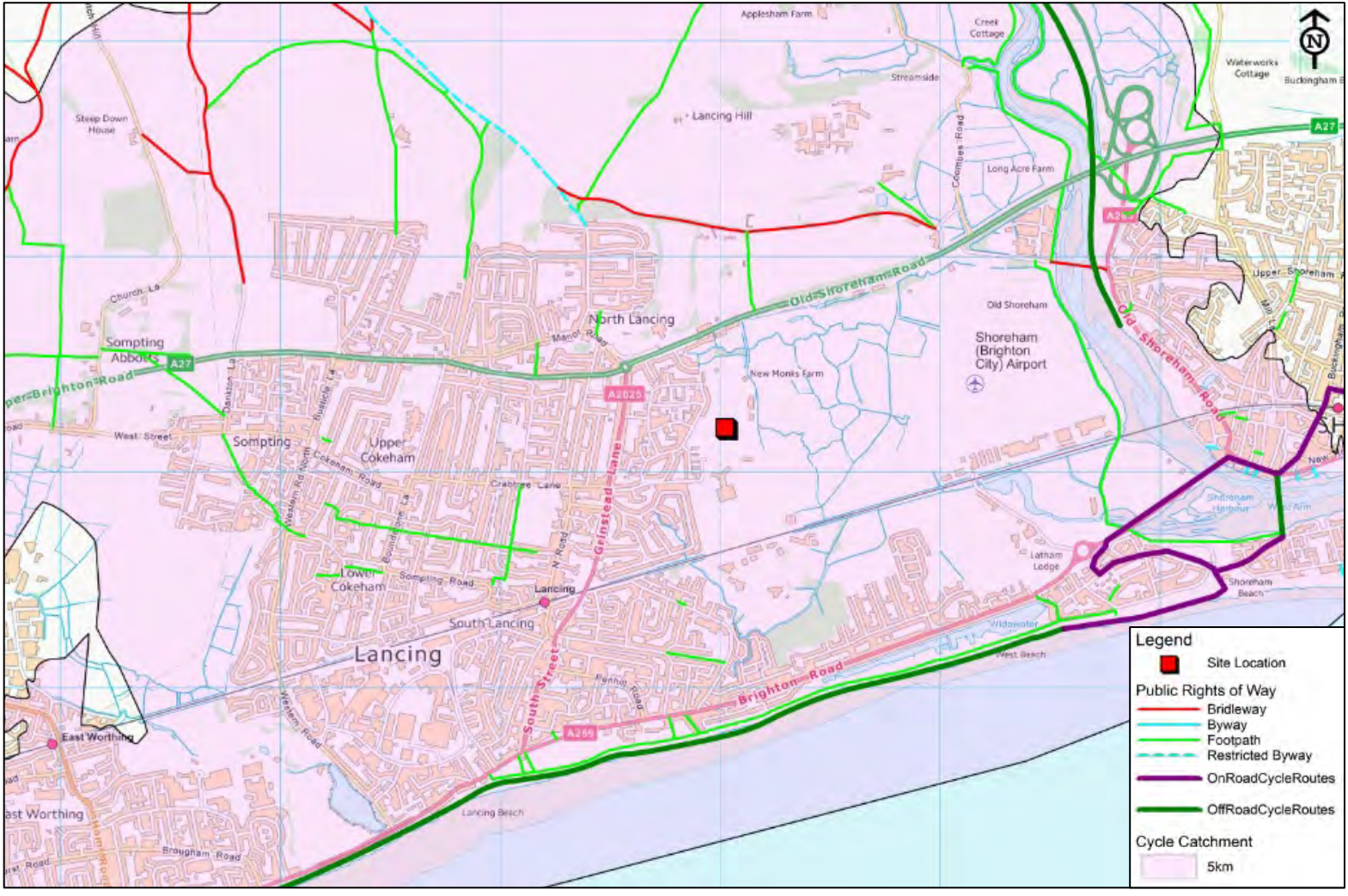

Applesham Farm
Creek Cottage
Waterworks Cottage
Buckingham
Streamside
Lancing Hill
Steep Down House
Coombes Road
Long Acre Farm
A27
A2025
Old Shoreham Road
Upper Shoreham
Church La
North Lancing
Manor Road
Old Shoreham
Shoreham (Brighton City) Airport
Sompting Abbotts
Upper Brighton Road
New Monks Farm
West Street
Sompting
Upper Cokeham
Cokeham Road
Crabtree Lane
Grinstead Lane
Shoreham Harbour
Latham Lodge
Shoreham Beach
Lower Cokeham
Sompting Road
Lancing
South Lancing
Lancing
South Street
Widewater
West Beach
Brighton Road
Penhill Road
A269
East Worthing
Lancing Beach
Brougham Road
Legend
Site Location
Public Rights of Way
Bridleway
Byway
Footpath
Restricted Byway
OnRoadCycleRoutes
OffRoadCycleRoutes
Cycle Catchment
5km

PUBLIC TRANSPORT – BUS

The nearest bus stops are located on Shadwells Road within 400 metres of the site. Service No. 9 services these stops and provides a link to Littlehampton, Worthing, Lancing and Shoreham. The location of the bus stops is shown in the bus route plan provided below.

Additional bus stops are located on Grinstead Lane within 800 metres of the site. Service No. 7 operates along Grinstead Lane and provides a link to High Salvington via Worthing and Sompting and the Retail Park at Lyons Farm. Also available within Lancing is a service known locally as the Pulse which operates from Crabtree Lane approximately 800 metres from the site. This service operates within Lancing connecting the station and surrounding residential areas to Worthing

The bus timetables are provided within the Information Pack provided to you.

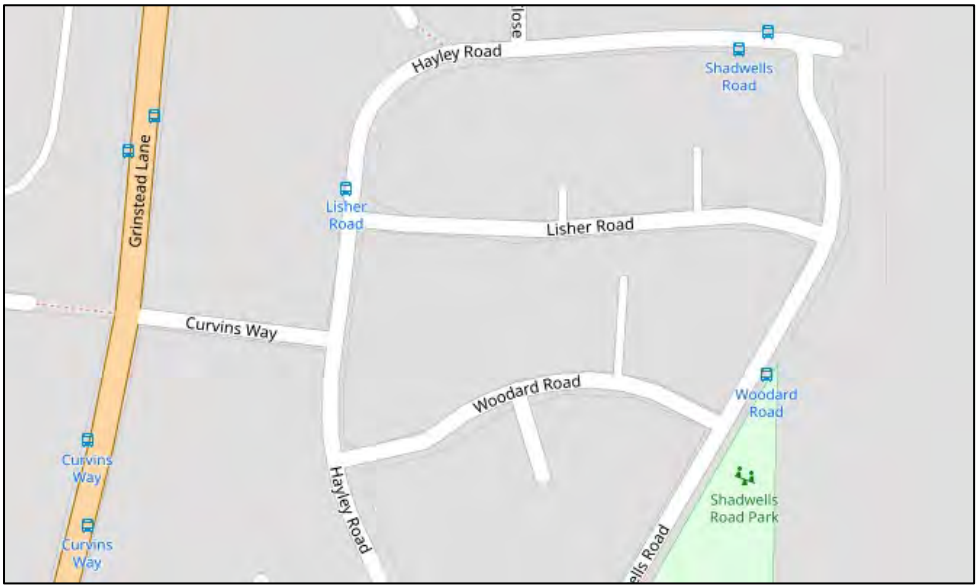

For more information and **bus enquires** the following websites may be of help:

- www.adur-worthing.gov.uk/how-to-get-here/#getting-here-by-bus
- www.stagecoachbus.com/about/south
- www.compass-travel.co.uk/compass-timetables/

PUBLIC TRANSPORT – RAIL

Lancing rail station is approximately 1.7km to the south west of the site. The station offers a frequent train service on the following key routes:

- West Worthing – Brighton (every 30 minutes);
- Portsmouth/Southampton – Brighton (every 30 minutes); and
- Littlehampton – Gatwick, Croydon and London (every 60 minutes).

Services passing through Lancing combine to provide approximately 4 services per hour into Brighton. Journey times into Brighton are approximately 21 minutes with access to Worthing in 5 minutes and Shoreham in 4 minutes. Access can also be provided to Gatwick in 47 minutes and East Croydon in 64 minutes where connections can be made for journeys into and out of London.

The station provides a ticket counter, automatic ticket machines, step-free access and ramps for train access. There are 24 cycle parking spaces provided at the station. Details of local taxi numbers are provided, and bus stops are located directly outside the station entrance on Sompting Road to facilitate connections for onward journeys.

Network maps and timetables are provided within the Information Pack provided to you.

For more information and **rail enquires** the following websites may be of help:

- www.nationalrail.co.uk
- www.thetrainline.com
- www.southernrailway.com/
- www.thameslinkrailway.com/



CAR SHARE

Car Share, also known as Liftshare or carpooling, is a scheme where two or more people arrange to share a car journey. Car sharing has many financial, social and environmental benefits.

Travelling with other people by car is an easy way to cut your CO_2 emissions and save money. By splitting costs with your fellow passengers, you will save on fuel and parking fees. You can use your time as a passenger to read or catch up on work, and of course you won't have to find a parking space.

Why not give car sharing a go? You can register your details online in order to find potential car sharers in your area. The websites are provided below or contact your Travel Plan Coordinator to find out more about car sharing with other residents.

Benefits of car sharing:

- Reduces travel costs as you will spend less on fuel and car insurance
- Reduces wear and tear on your own vehicle
- Helps reduce congestion. Do you know that there are an estimated 10 million empty seats on the UK roads every day during peak hours? Car sharing helps to fill those empty seats and as such reduce congestion and pollution.
- Reduces stress levels related to driving. Driving during peak hours can be nerve wracking, however as a passenger in a car you no longer have to stress about driving.

There is a West Sussex Car Sharing Scheme currently in operation within the local area, information on this scheme can be found by following the below link. A leaflet describing this scheme is included within this information pack and is also provided on the website.

- www.westsussexcarshare.com

Or why not try one of these local taxi firms;

- Taxi Link Lancing; 01273 595959
- Arrow Taxi Group; 01273 757575

FURTHER INFORMATION

Your **Travel Plan Coordinator** is available to provide you with guidance in relation to the way you travel and provide further information about sustainable transport methods available to you.

For information on **walking** visit:
- www.walkingforhealth.org.uk/
- www.adur-worthing.gov.uk/sport-and-leisure/play-a-sport/walking/
- www.westsussex.gov.uk/leisure-recreation-and-community/walking-horse-riding-and-cycling/

For information on **cycling** visit:
- www.sustrans.org.uk/ncn/map
- www.adur-worthing.gov.uk/streets-and-travel/cycling/
- www.westsussex.gov.uk/leisure-recreation-and-community/walking-horse-riding-and-cycling/
- www.westsussex.gov.uk/leisure-recreation-and-community/walking-horse-riding-and-cycling/cycle-journey-planner/

Your local **bicycle store shop** is located in Shoreham-by-the-Sea;

- Address: 60 High St, Shoreham-by-Sea BN43 5DB
- Phone Number: 01273 567591

For **public transport** information visit:
- www.traveline.info/
- www.westsussex.gov.uk/roads-and-travel/travel-and-public-transport/

For **bus timetables** visit:
- www.adur-worthing.gov.uk/how-to-get-here/#getting-here-by-bus
- www.stagecoachbus.com/about/south
- www.compass-travel.co.uk/compass-timetables/

For **rail enquiries** visit:
- www.nationalrail.co.uk
- www.thetrainline.com
- www.southernrailway.com/
- www.thameslinkrailway.com/

For information about **car sharing** visit:
- liftshare.com/uk
- gocarshare.com/