

Front (south) elevation - existing

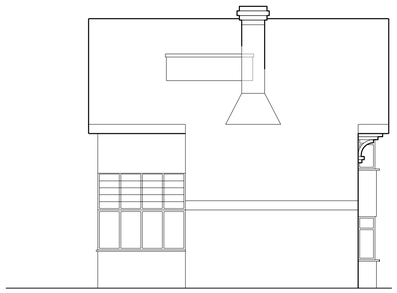

Side (west) elevation - existing



Rear (north) elevation - existing

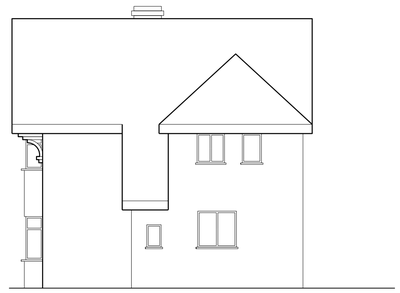

Side (east) elevation - existing

0 1 2 3 4 5 6 7 8 9 10m.



Front (south) elevation - proposed

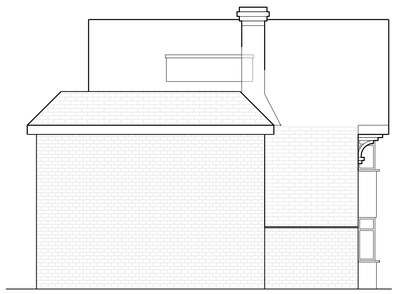

Side (west) elevation - proposed



Rear (north) elevation - proposed

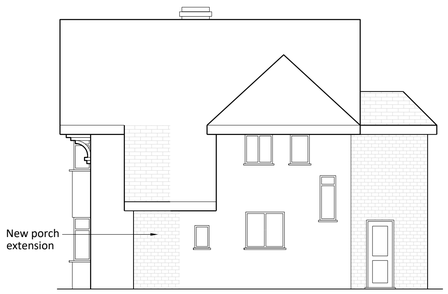

Side (east) elevation - proposed

Notes

1. All dimensions must be checked on site and not scaled from this drawing.
3. All dimensions in mm unless stated otherwise.
4. Plans should be approved by local authority building control prior to commencement of work.
5. This drawing is copyright.

Rev	Date	Drw	Revision or reason for Issue
A	24/03/26	MM	Amended as agreed

Scale

0 1m 3m 5m

MARTIN McCURDY ARCHITECTURE

5 Chanctonbury Road, Hove, East Sussex, BN3 6EL
T: 01273 325341 E:martin@mccurdyarchitecture.com
W: www.mccurdyarchitecture.com

Client
Adam & Karen Houlgate

Project Title
Oakdene, Old Salts Farm Road, Lancing, West Sussex, BN15 8JQ

Drawing Title
Side & rear extensions
Householder Planning application

Scale @ A1
1:100

Drawing Status
Application submitted

Drawing number
0583-25-05 Rev A